

1999 HOUSE GOVERNMENT AND VETERANS AFFAIRS

HB 1060


1999 HOUSE STANDING COMMITTEE MINUTES

BILL/RESOLUTION NO. HB 1060

House Government and Veterans Affairs Committee

Conference Committee

Hearing Date 1-8-1999

Tape Number	Side A	Side B	Meter #
1		X	14.0 to 21.0
Committee Clerk Signature 			

Minutes: Some of the individuals testifying submit written testimony. When noted please refer to it for more detailed information.

Representative Klein, Chairman of the GVA Committee opened the hearing on January 8, 1999.

Summary of the Bill: Relating to the legislative redistricting requirements.

Testimony in Favor:

Representative Sveen, Appeared before the committee to introduce the bill. This bill is nothing new, it was introduced in the 1993 session and I voted against it. Now I am in a hugh district mileage wise, and the people in certain areas of my district just don't know me. I am not doing justice to those individuals. It's not personal representation this way. It was with those thoughts in mind that I put this bill before you. But, I am going to tell you right now that I am going to withdraw it and put in a resolution to study it. I really do believe we have to make some changes so we can represent the people who are in our districts. I just don't think it's the right time for it.

Page 2

House Government and Veterans Affairs Committee

Bill/Resolution Number HB 1060

Hearing Date 1-8-1999

Representative Klein, Closed the hearing on this bill.


1999 HOUSE STANDING COMMITTEE MINUTES

BILL/RESOLUTION NO. HB 1060

House Government and Veterans Affairs Committee

Conference Committee

Hearing Date 1-14-1999

Tape Number	Side A	Side B	Meter #
2		X	32.4 - 35.9
Committee Clerk Signature 			

Minutes: Committee work, this bill was held over form 1-8-1999.

Representative Klein, Chairman of the GVA Committee opened the hearing on HB 1060.

Summary of the Bill: Relating to the legislative redistricting requirements.

Committee Action:

Representative Thoreson, Made a motion for a Do Not Pass.

Representative Brekke, Seconded the motion.

Motion Passes: Do Not Pass **15-0-0**.

Representative Kroeber, Is the carrier for the bill.

Roll Call Vote #: 1 Date: 1-14-99

1999 HOUSE STANDING COMMITTEE ROLL CALL VOTES
BILL/RESOLUTION NO. 1060

House GOVERNMENT AND VETERANS AFFAIRS Committee

Subcommittee on _____
or
 Conference Committee

Legislative Council Amendment Number _____

Action Taken DO NOT PASS

Motion Made By THORESON Seconded By BREKKE

Representatives	Yes	No	Representatives	Yes	No
CHAIRMAN KLEIN	✓		REP. WINRICH	✓	
VICE-CHAIR KLINISKE	✓				
REP. BREKKE	✓				
REP. CLEARY	✓				
REP. DEVLIN	✓				
REP. FAIRFIELD	✓				
REP. GORDER	✓				
REP. GRANDE	✓				
REP. HAAS	✓				
REP. HAWKEN	✓				
REP. KLEMIN	✓				
REP. KROEBER	✓				
REP. METCALF	✓				
REP. THORESON	✓				

Total (Yes) 15 No 0

Absent 0

Floor Assignment KROEBER

If the vote is on an amendment, briefly indicate intent:

REPORT OF STANDING COMMITTEE (410)
January 14, 1999 4:11 p.m.

Module No: HR-08-0647
Carrier: Kroeber
Insert LC: . Title: .

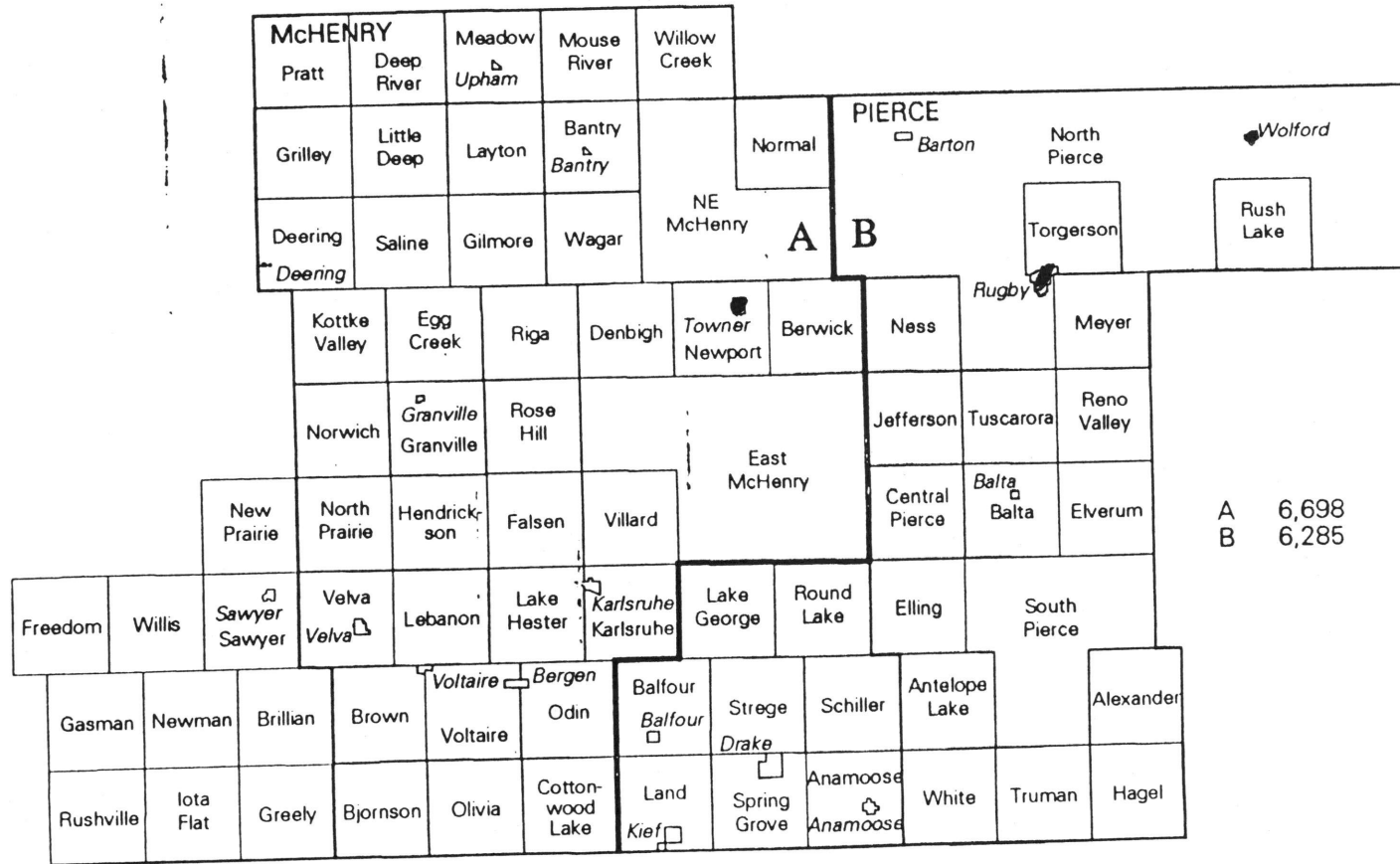
REPORT OF STANDING COMMITTEE

HB 1060: Government and Veterans Affairs Committee (Rep. Klein, Chairman)
recommends **DO NOT PASS** (15 YEAS, 0 NAYS, 0 ABSENT AND NOT VOTING).
HB 1060 was placed on the Eleventh order on the calendar.

1999 TESTIMONY

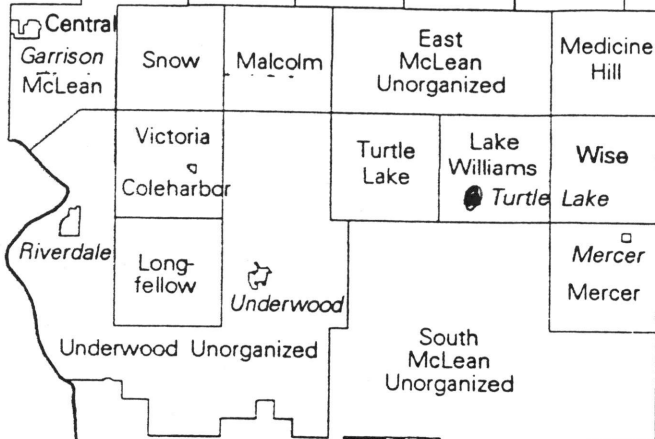
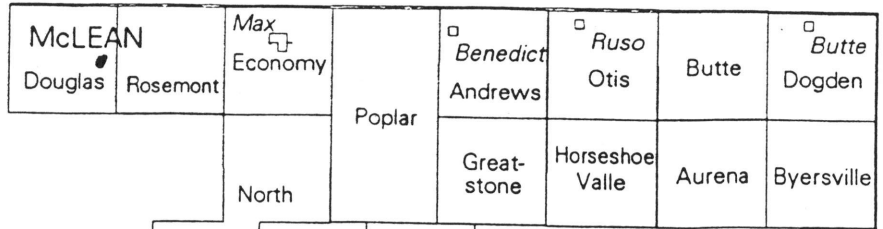
HB 1060

District 7

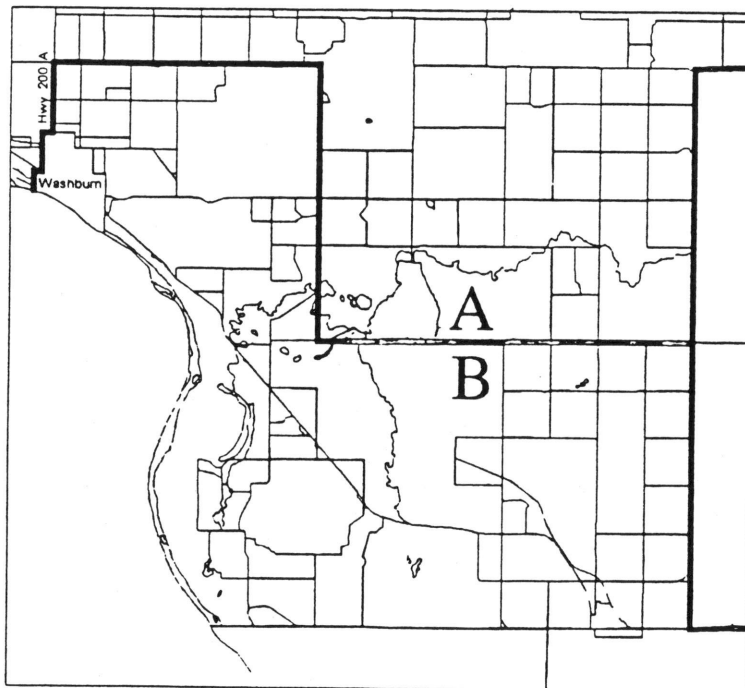
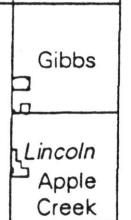
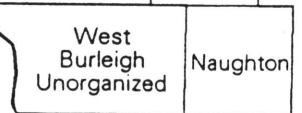
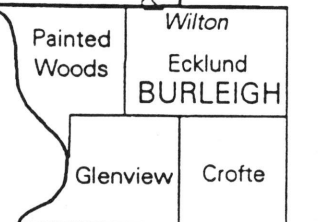
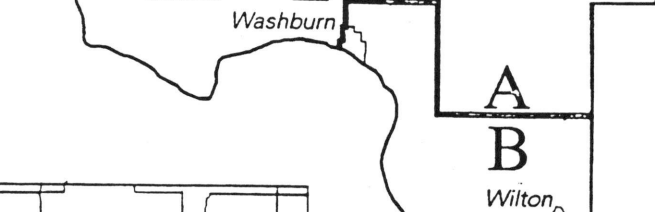


A 6,698
B 6,285

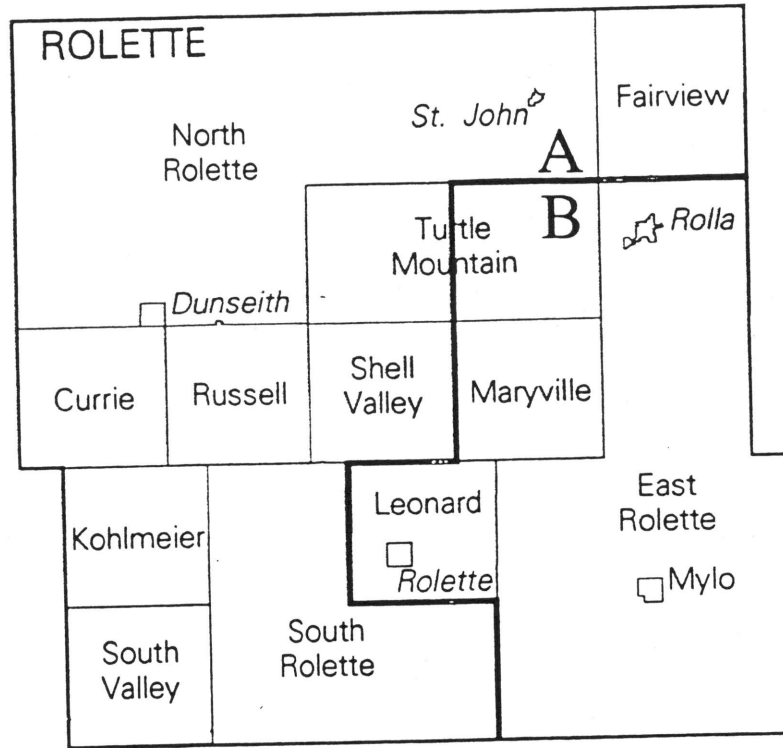
District 8



A 6,776
B 6,832



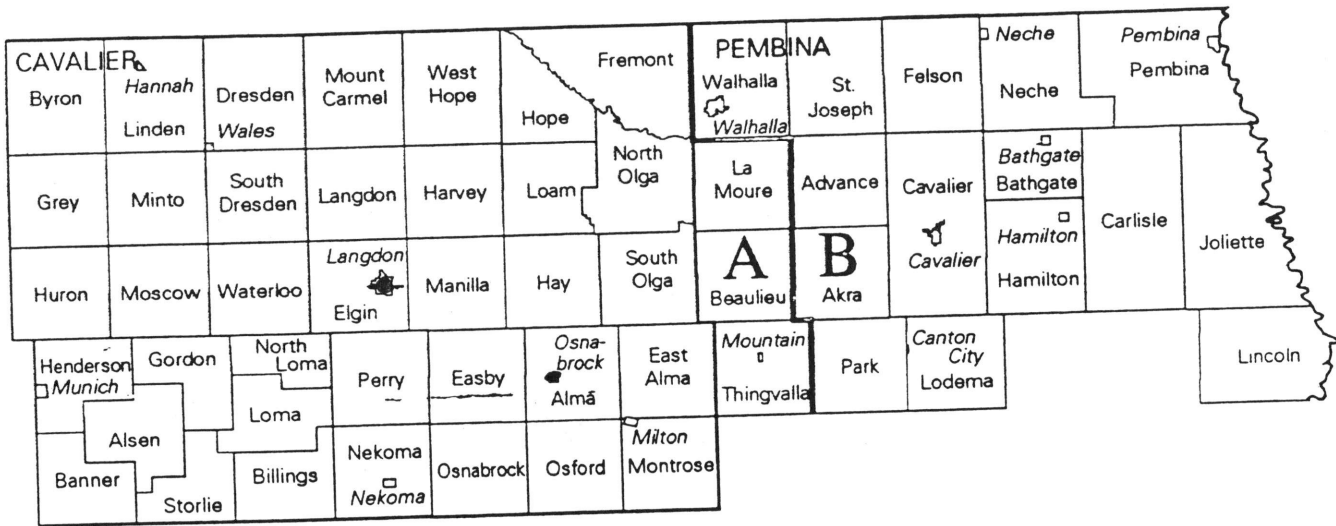
District 9



- A 6,266
 - 3,749 Adults
 - 4,564 Indians
 - 2,498 Adult Indians

- B 6,506
 - 4,146 Adults
 - 3,933 Indians
 - 2,258 Adult Indians

District 10



A 6,261
B 6,367

District 12

TOWNER				CAVALIER	
Picton	△ Hansboro Sidney	Smith	Dash	□ Sarles Cypress	
Mount View	Armourdale	Rock Lake	Lansing	□ Calvin Glenila	
Monroe	Howell	○ Rocklake Virginia	Teddy	Bruce	
□ Perth Grainfield	Sorenson	Crocus	Twin Hill	Trier	
□ Bisbee New City	Gerrard	Paulson	□ Egeland Victor	□ Calio Seivert	
Zion	Olson				
Springfield	Atkins				

A 6,200
B 6,546
4,242 Adults
2,737 Indians
1,387 Adult Indians

Pleasant Lake	BENSON		Leeds	Irvine	RAMSEY					
	□ Knox Knox	York □ York	Leeds ○ Leeds		Chain Lakes					
Iowa	Twin Lake	Beaver	Lake Ibsen	Normania	□ Churchs Ferry Coulee					
Impark	Broe	Butte Valley	McClellan	Brinsmade Riggin	Pelican					
Esmond Esmond	Isabel	Albert	Minnewaukan Eldon	West Bay	Lallie North					
Rich Valley	Hesper	North Viking Maddock	Aurora	A	B	Lallie	Fort Totten	Mission	Lohnes	
East Fork	Arne	South Viking	West Antelope	Oberon	Oberon	Rock	Twin Tree	Wood Lake	Warwick Warwick	Minco
				EDDY	Grandfield	Sheyenne Gates	Bush	Hillsdale	Eddy	Freeborn
				Munster	New Rockford New Rockford	Sheldon	Tiffany	Lake Washington	Colvin	
				Rosefield	Superior	Pleasant Prairie	Columbia	Cherry Lake	Paradise	

District 14

SHERIDAN		North Sheridan		Martin	WELLS		Fram		Heimdal	Norway Lake	Valhalla
Strassburg	Rosenfield			Martin	Hillsdale	Wells					
						Harvey					
Highland			New German-town	Berlin	Western	Forward	Manfred	West Norway	Hamburg	Hamburg	Bremen
Holmes		Lincoln Dale		Fairview	Pony Gulch	Rusland	St. Anna	Fessenden	Oshkosh	German-town	Fairville
		Cent Sheridan		Boone	Crystal Lake	Deiger	West Ontario	South Cotton-wood	Cathay	Cathay	Woodward
Pickard	McClusky	McClusky		Denhoff	Goodrich	Bull Moose	Bowdon	Speedwell	Sykeston	Sykeston	Bilodeau
			South Sheridan			Hurdsfield	Chaseley				
Edgemont				Mauch	Lynn	Silver Lake	Progress	Berlin	Johnson		Hawks-nest
BURLEIGH		KIDDER									
Wilson	Steiber	Schrunk	Florence Lake	Hazel Grove	North-west	Stewart		Wallace	Rexine		
Grass Lake	Esther-ville	Canfield	Richmond	East Burleigh Unorg	Kickapoo	Atwood	Merkel	Frettim	Petersville		
	Regan										
	Ghylin	Rock Hill	Wing	Harriet	Tuttle	Clear Lake	Robinson	Lake Williams	Pettibone	Pettibone	
							Robinson				
Cromwell	Trygg	Lyman Unorg	Lein	Chestina	Haynes	Quinby	Buckeye	Weiser			
	Frances	Sibley Butte	Christiana	Clear Lake	Excelsior	Allen	Vernon	Westford	Williams		
	Menoken	McKenzie	Sterling	Driscoll	Pleasant Hill	Steele	Dawson	Tappen	Crystal Springs		
						Wood-lawn	Sibley	Tappen			
	Boyd	Logan	Taft	Thelma	Crown Hill		South Kidder	Valley	Tanner		
Missouri	Telfer	Morton	Long Lake	Wild Rose	Baker	Manning	Bunker	Peace	Graf		

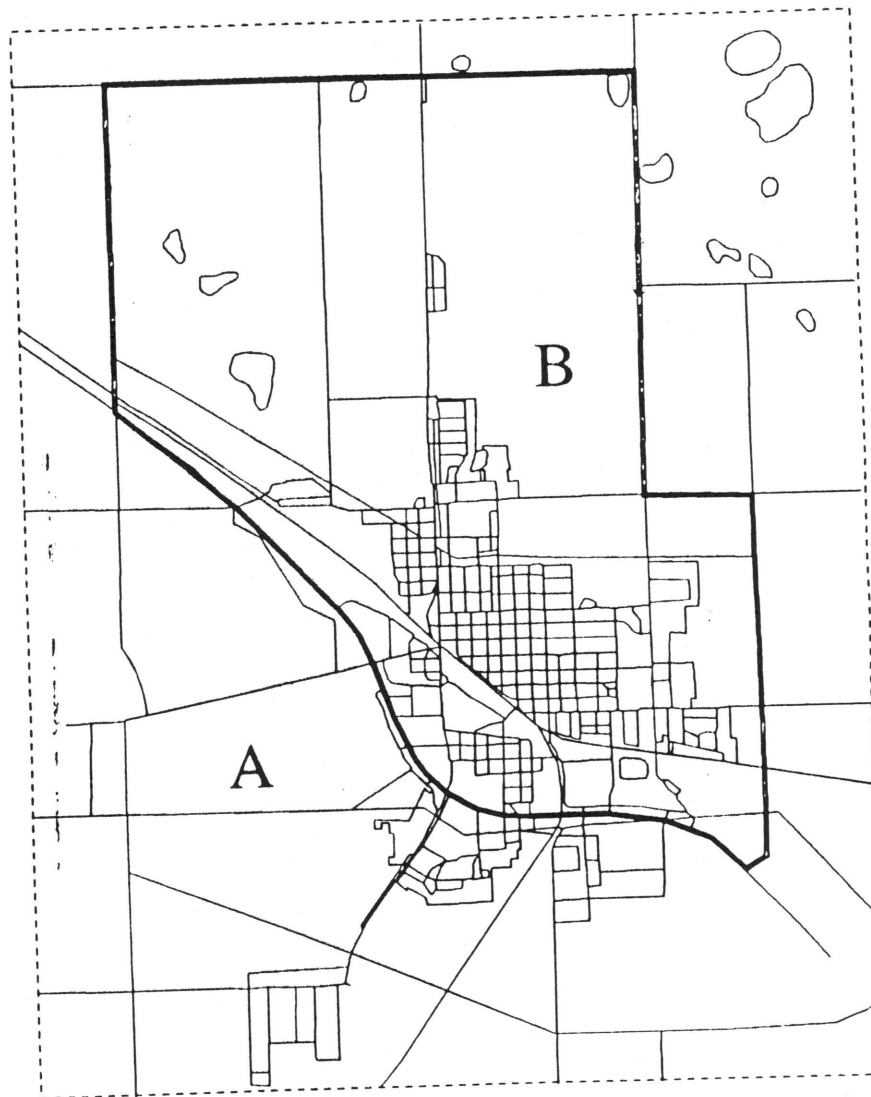
A 6,829
B 6,677

District 15

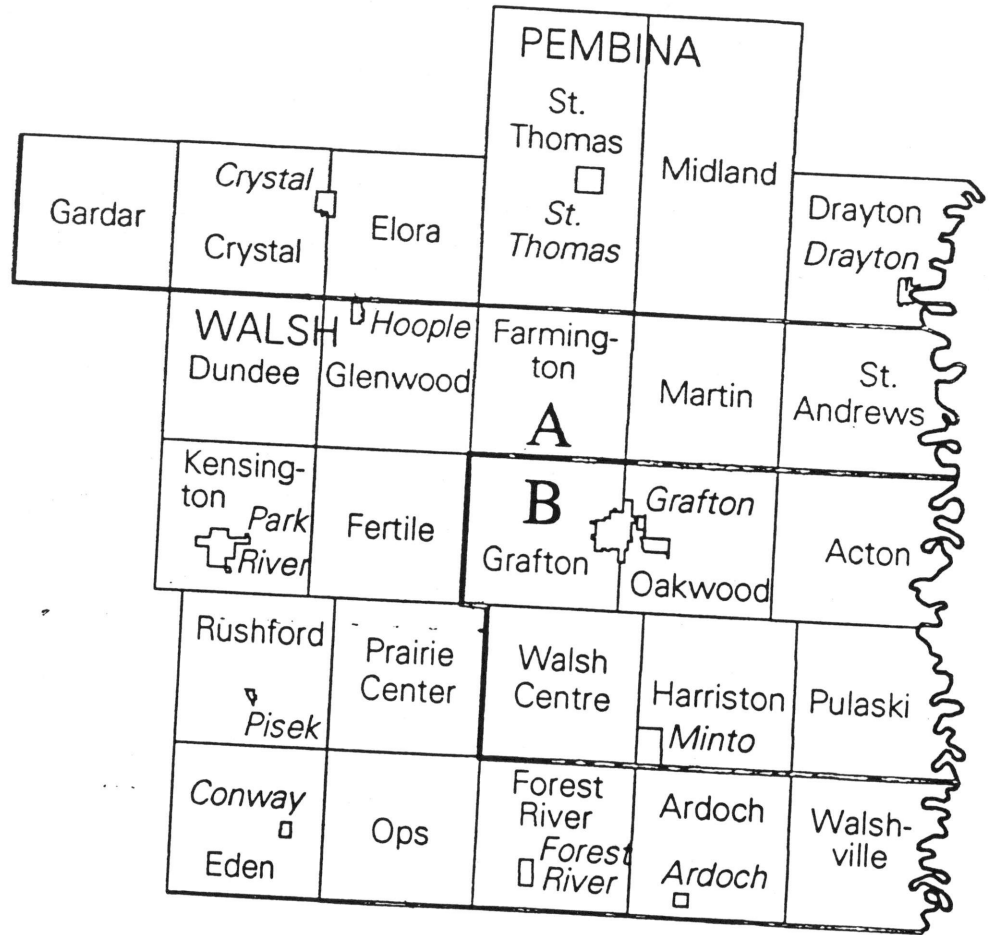
TOWNER	RAMSEY	Hampden	Prospect	Highland Center
Cando	Bethel	Klingstrup	Royal	Northfield
Cando				
Maza	Coolin	Starkweather	Overland	Fancher
Maza		Hammer	Sullivan	Edmore
				Newland

De Groat	Webster	A Harding	Cato	Triumph
Dry Lake	Fresh-water	Morris	Noonan	Newbre
Grand Harbor	Creel	Minne-waukan		
	Devils Lake	South Minne-waukan		

A 6,770
B 6,662



District 16



A 6,803
 B 6,770

District 20

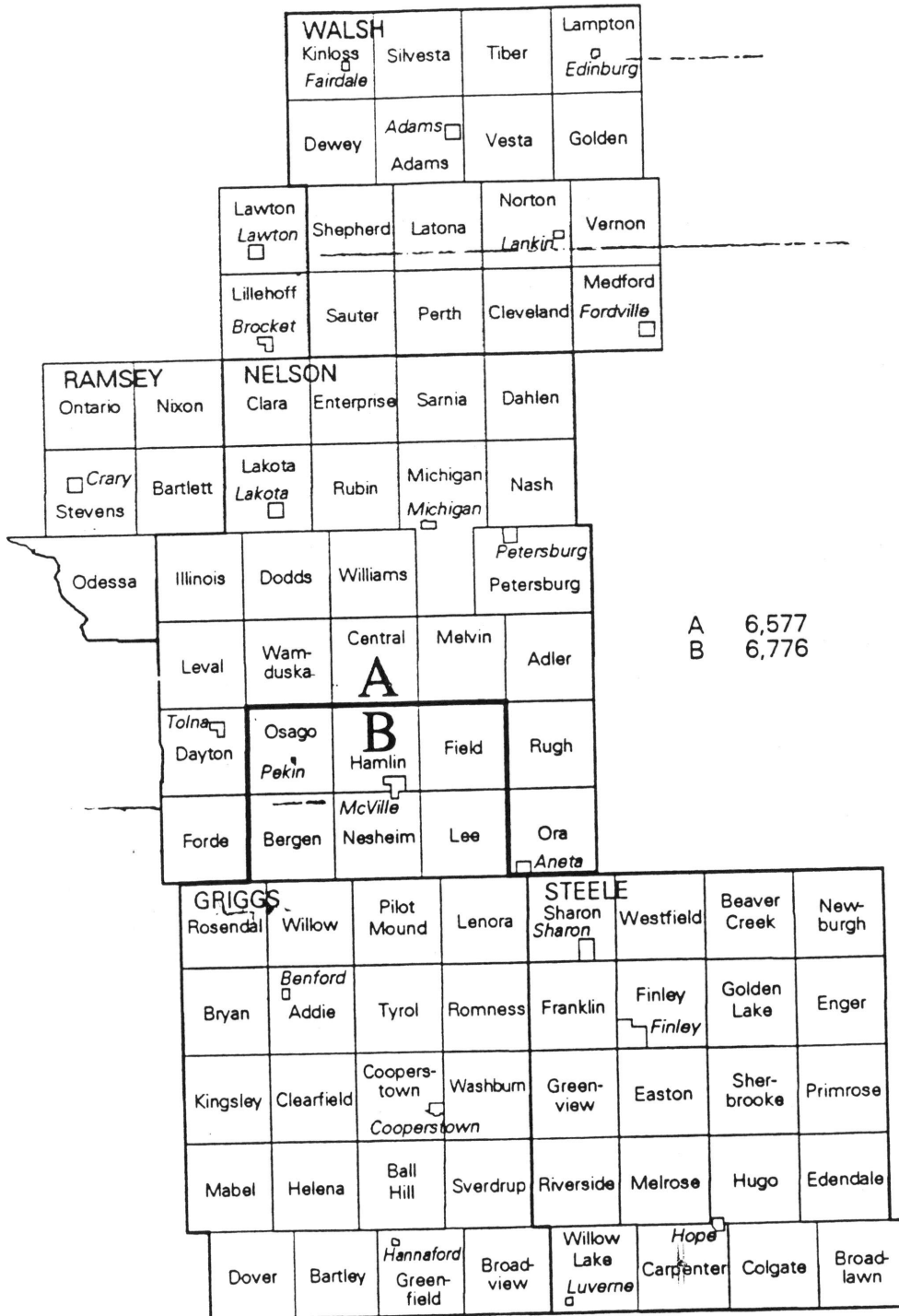
Chester	<i>Emerado</i> Oakville	A 6,596 B 6,510		
Pleasant View	GRAND Fairfield	FORKS Allendale		Walle <i>Thompson</i>
Washington	Union	Michigan	Americus <i>Reynolds</i>	Bentru
TRAILL <i>Hatton</i> Garfield	Morgan	<i>Reynolds</i> Buxton <i>Buxton</i>	Stavanger	Belmont
Viking <i>Portland</i>	Lindaas <i>Mayville</i>	Wold A	Ervin	Bingham
Roseville	Mayville	B Norway	Eldorado	Caledonia
Norman <i>Clifford</i>	Blanchard	Bloomfield	<i>Hillsboro</i> Hillsboro	Herberg
Galesburg <i>Galesburg</i>	Greenfield	Bohnsack	Kelso <i>Grandin</i>	Elm River
CASS Dows	Hunter <i>Hunter</i>	Bell	<i>Grandin</i> Kinyon	Noble

District 22

A 6,212
B 6,515

CASS Rochester							Page Page
Lake	Rich	Erie	Arthur Arthur □	Gunkel	Gardner Gardner □	Wiser	
Cornell	Ayr Ayr	Empire	Amenia Amenia □	Rush River	Argus- ville Berlin	Harwood Harwood	
Tower Tower City □	Buffalo Buffalo □	Wheat- land	Casselton Casselton □	Harmony A	Raymond Mapleton □	Reed □	
Hill	Howes	Gill	Everest	B Durbin	Mapleton		
Clifton □	Eldred Alice □	Walburg	Maple River	Addison	Warren	Horace Stanley □	
Pontiac Enderlin	Highland	Watson	Leonard Leonard □	Davenport Davenport □	Normanna Kindred □	Pleasant	

District 23

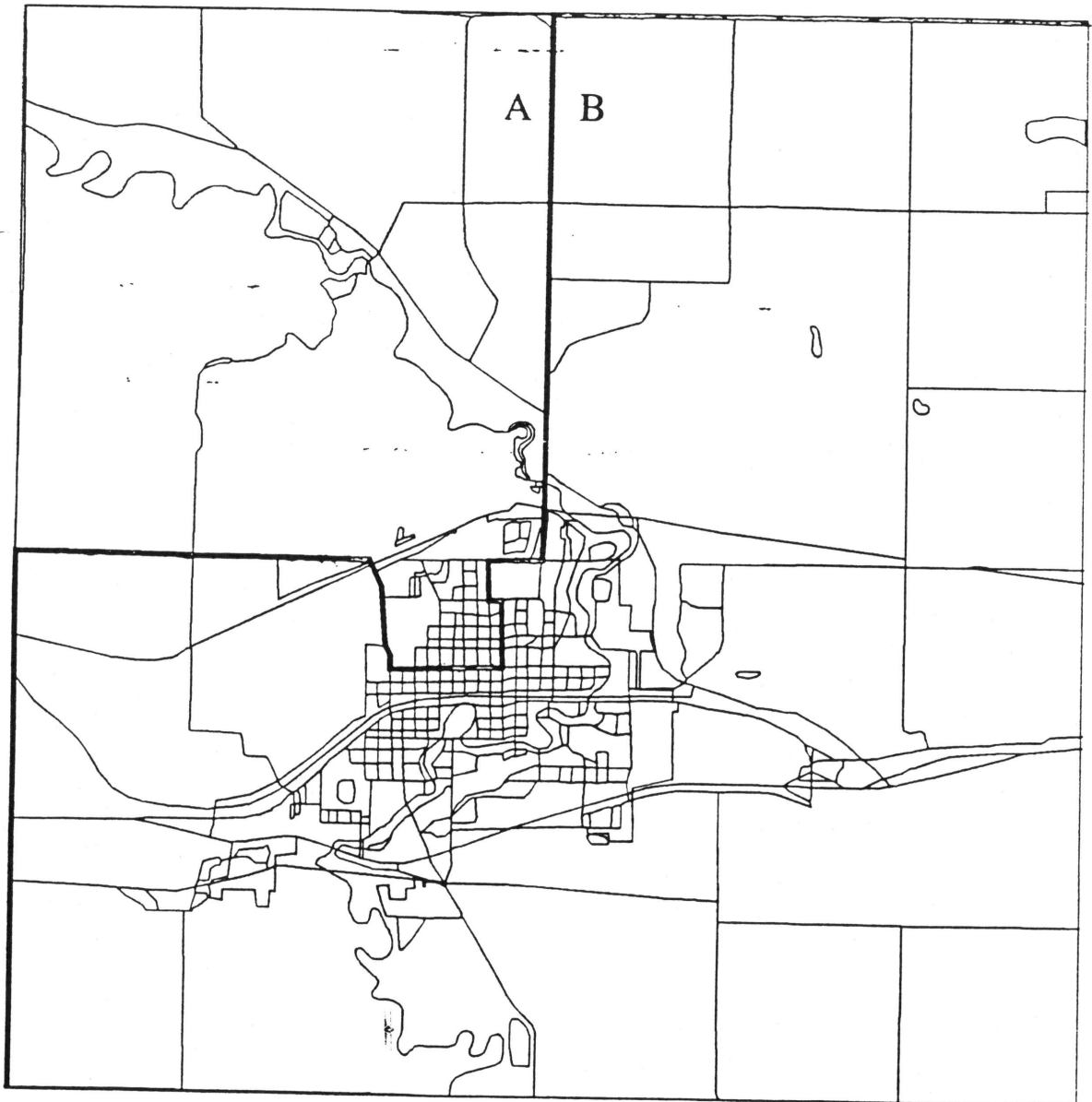


A 6,577
B 6,776

District 24

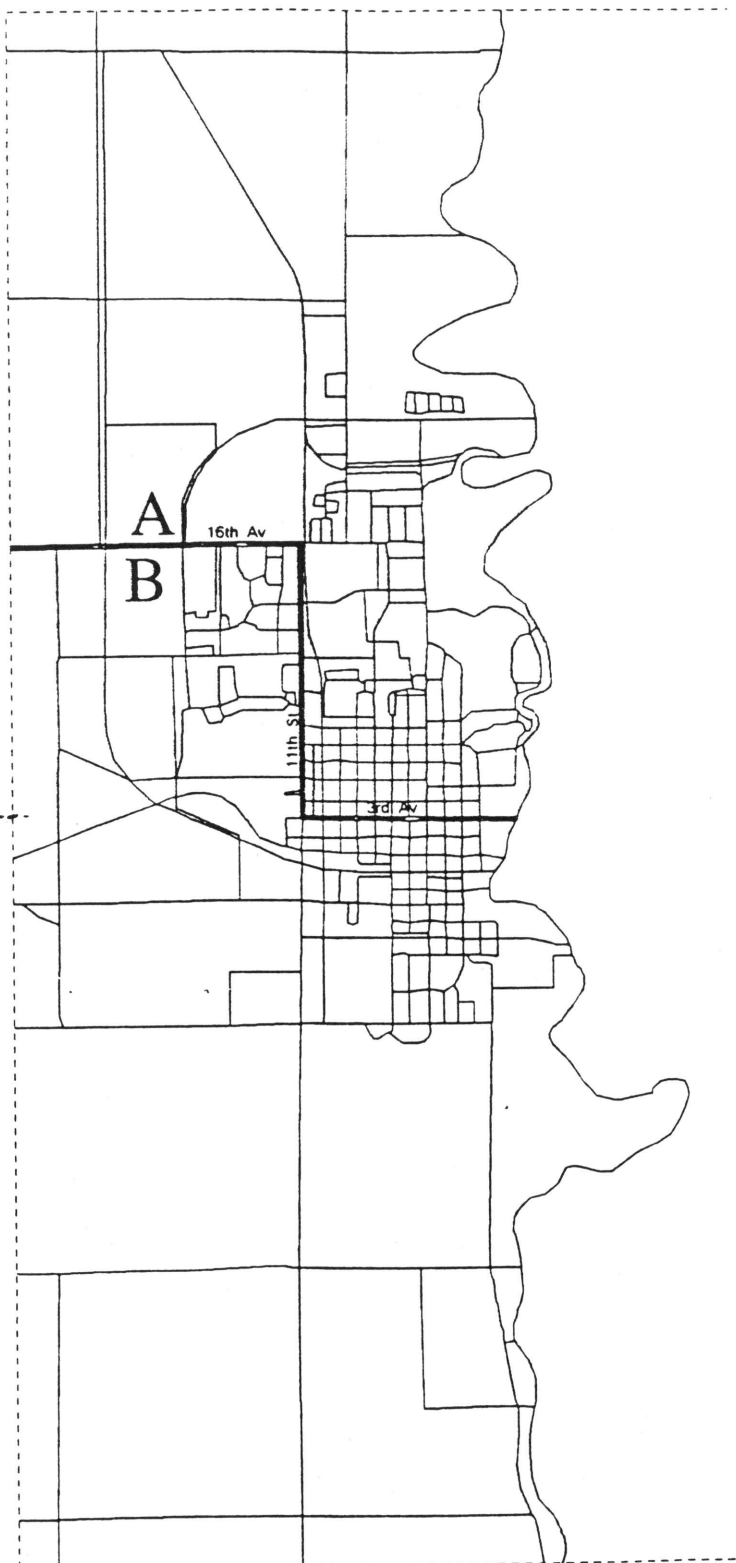
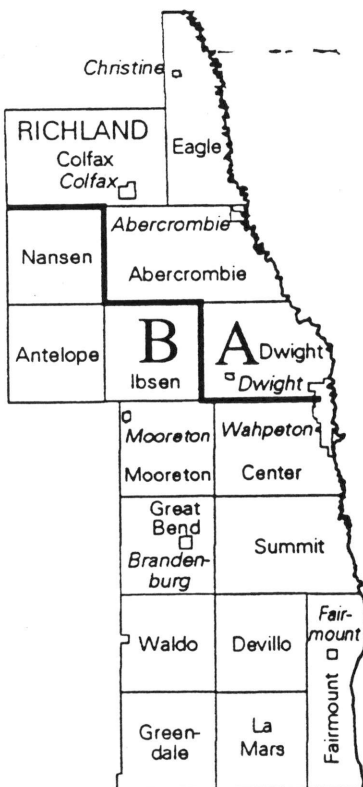
A 6,319
B 6,226

BARNES Pierce Wimble- don	Lake Town	Dazey Dazey	Sibley Trail	Sibley Baldwin	Pillsbury Ellsbury
Uxbridge	Edna Leal	Rogers Rogers	Ashtabula	Grand Prairie	Minnie Lake
Brimer	Anderson	Stewart	Getchell	Noltmier	Weimer
Eckelson	Sanborn Potter	Hobart	Valley City	Alta	Oriska Tower City Oriska
Mansfield	Hemen	A Green	B Marsh	Cuba	Spring- vale
Meadow Lake	Svea	Skandia	Nelson	Norma	Fingal Bing- hampton
Green- land	Rosebud Litchville	Spring Creek	Kathryn Oakhill	Thorden- skjold Nome	Raritan



District 25

A 6,589
B 6,302



District 26

LaMOURE		Saratoga	Marion Sheridan	Prairie	Litchville				
Kennison	Adrian								
Glenmore	Russell	Dickey Roscoe	Grand- view	Gladstone	Black Loam				
Nora	Wano	Henrietta Berlin	Grand Rapids	Pearl Lake	Greenville				
Edgeley Golden Glen	Willow- bank	Badger	LaMoire Dean	Ryan	Verona Ovid				
DICKEY		Porter	Wright	James River Valley	Divide	SARGENT		White- stone Hill Gwinner	Willey
Potsdam	Valley					Denver	Vivian		
Hamburg	Monango Keystone	Fullerton Maple	Yorktown	Clement	Bear Creek Oakes	Verner	Harlem	Bowen	Dunbar
Albion	A Elden	B Kentner	Kent	Hudson	Riverdale	Jackson	Cogswell Sargent	Forman Forman	Rutland Rutland
Elm	Ellendale	Ellendale Van Meter	Ada	Port Emma	Ludden Lovell	South- west	Brampton	Taylor	Weber Havana

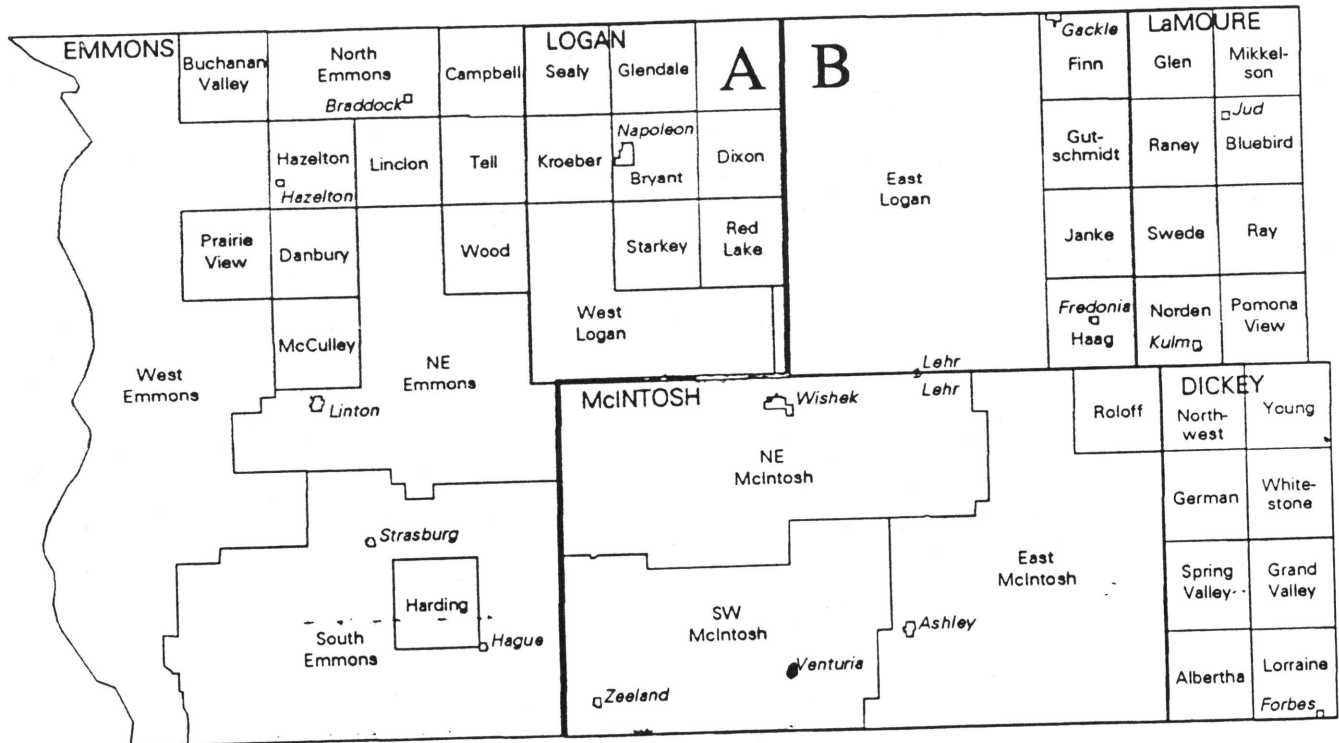
A 6,724
B 6,270

District 27

RANSOM						RICHLAND		
Northland	Preston	Moore	Enderlin Liberty	Sheldon & Greene	Coburn	Helendale	Barrie	Walcott <input type="checkbox"/> Walcott
						A	B	
Fort Ransom Fort Ransom	Springer	Tuller	Casey	Shenford	Owego	Sheyenne	Viking	
Hanson	Elliott Elliott ^a	Lisbon ^a Island Park	Big Bend	Scoville	Sandoun	Freeman	Garborg	
Isley	Alleghany	Bale	Aliceton	Sydna	Rose- meade	West End	Home- stead	
				<input type="checkbox"/> Minor Milnor	Hall	Wynd- mere Wynd- mere	<input type="checkbox"/> Danton	<input type="checkbox"/> Barney Barney
				SARGENT				<input type="checkbox"/> Mantador Belford
				Shuman	Herman	Dexter	Liberty Grove	
				Ransom	<input type="checkbox"/> Cayuga Kingston	Lidger- wood Grant	Moran	<input type="checkbox"/> Hankinson Bright- wood
				Tewaukon	Marboe	Duerr	Elma	

A 6,201
B 6,557

District 28



A 6,389
 B 6,774

District 29

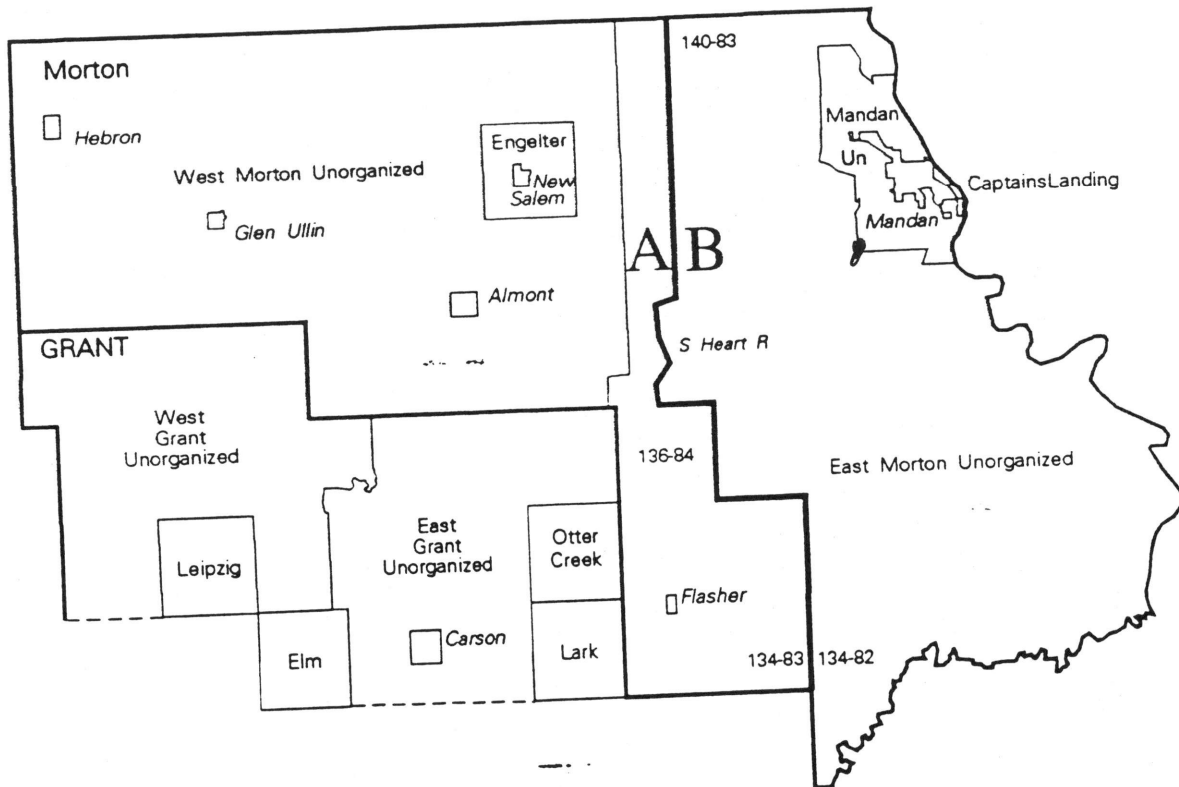
A 6,735
B 6,582

FOSTER			Grace City	McHenry
Birtsell	Estabrook	Nordmore	Larrabee	Florance
Wyard	Carrington	Rose Hill	Haven	Rolling Prairie
	Carrington			Glenfield
Longview	Melville	Bordulac	Bucephalia	McKinnon
				Eastman

STUTSMAN		Glacier	Walters	Edmunds	Kensal	Nogosek	Corinne
Lowery	Conklin				Kensal		
Gerber	Wadsworth	NW Stutsman	Pipestem Valley	Pingree	Lyon	Durham	Courtenay
				Pingree			Courtenay
Marston Moor	Woodworth Strong	Paris	Round Top	Plainview	Jim River Valley	Ashland	Gray Spiritwood Lake
Chase Lake	Iosco	Valley Spring	Deer Lake	Hidden	Buchanan	Fried	Rose
				A	Buchanan		

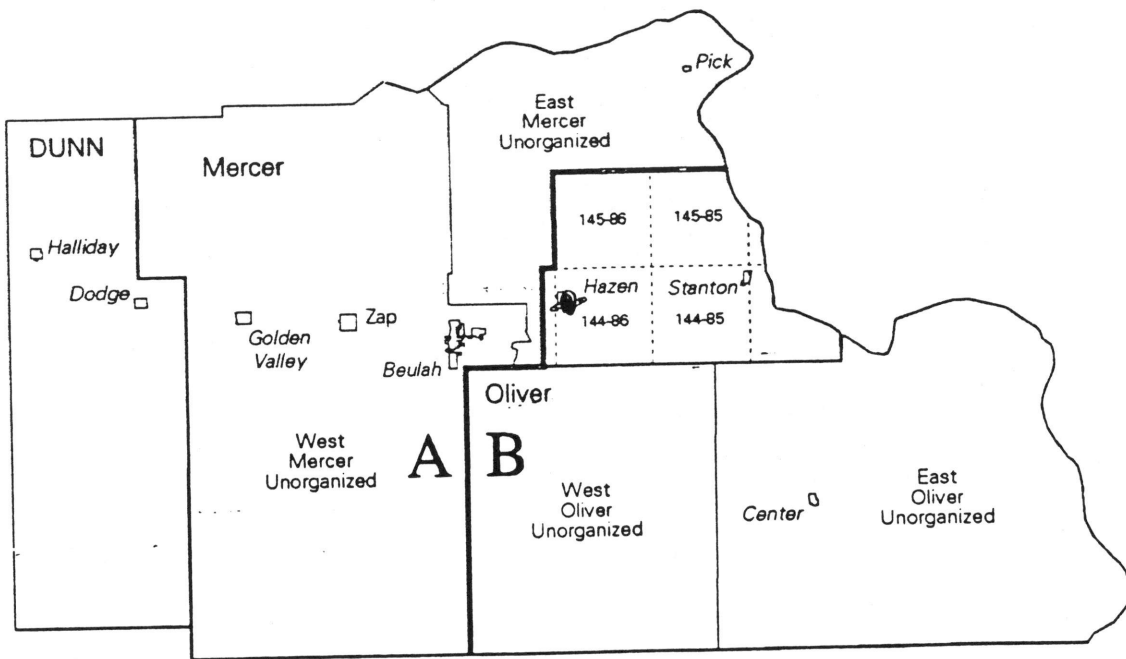
Peterson	Flint	Weld	Windsor	B	Midway	Bloom	Spiritwood
	Medina			Eldridge		James-town	
St. Paul	Chicago	Cleveland	Moon Lake	Lippert	Woodbury	Homer	Winfield
		Stirton					
Newbury	Bloomfield	Sinclair	Cusator	Lenton	Sydney	Corwin	Ypsilanti
Streeter	Germania	Griffin	Alexander	Sharlow	Severn	Montpelier	Montpelier
Streeter							Manns

District 31



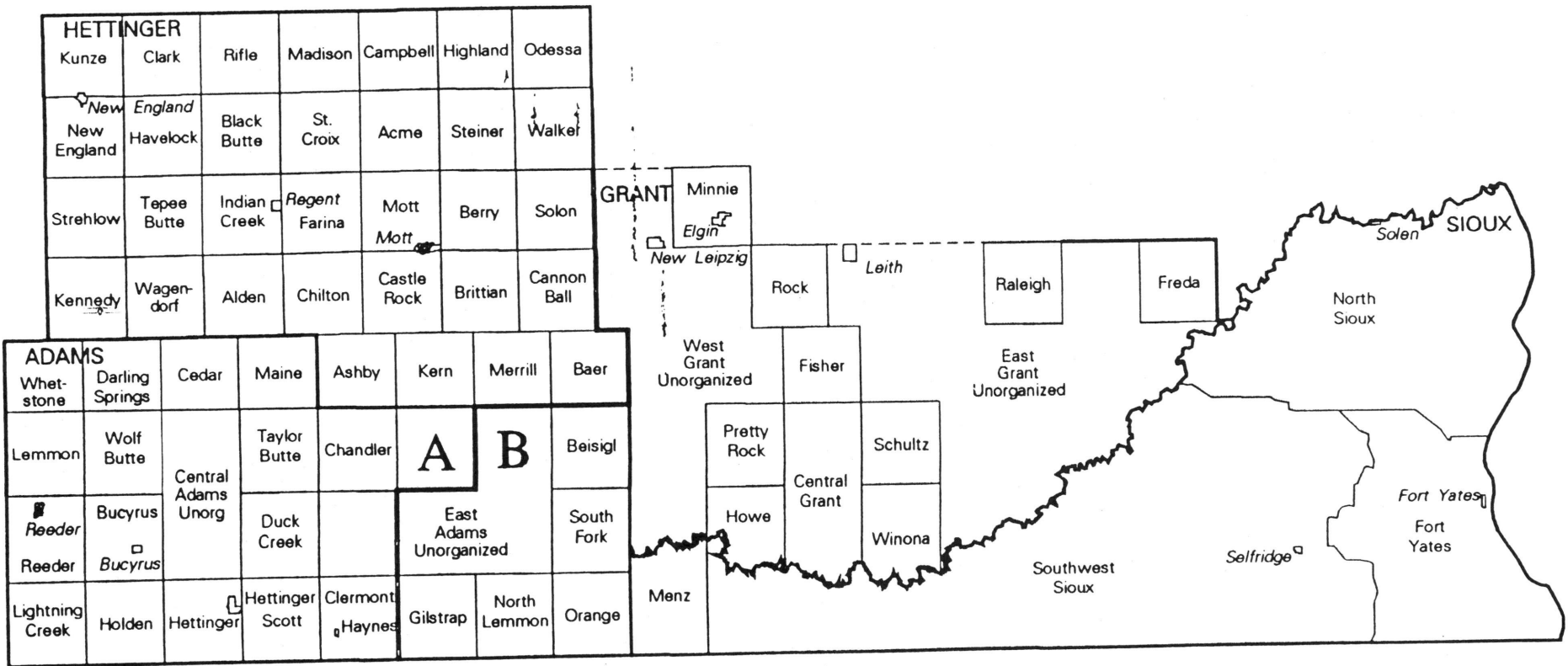
A 6,249
B 6,223

District 33



A 6,637
B 6,423

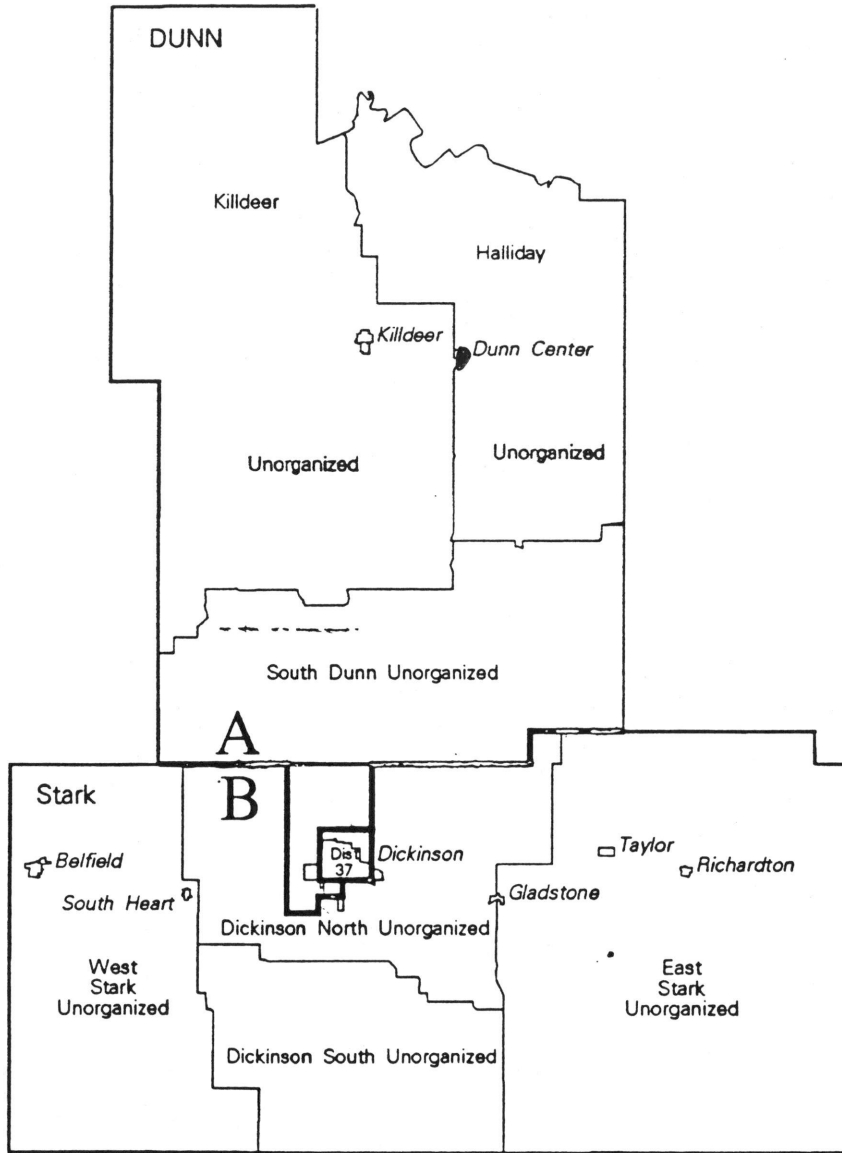
District 35



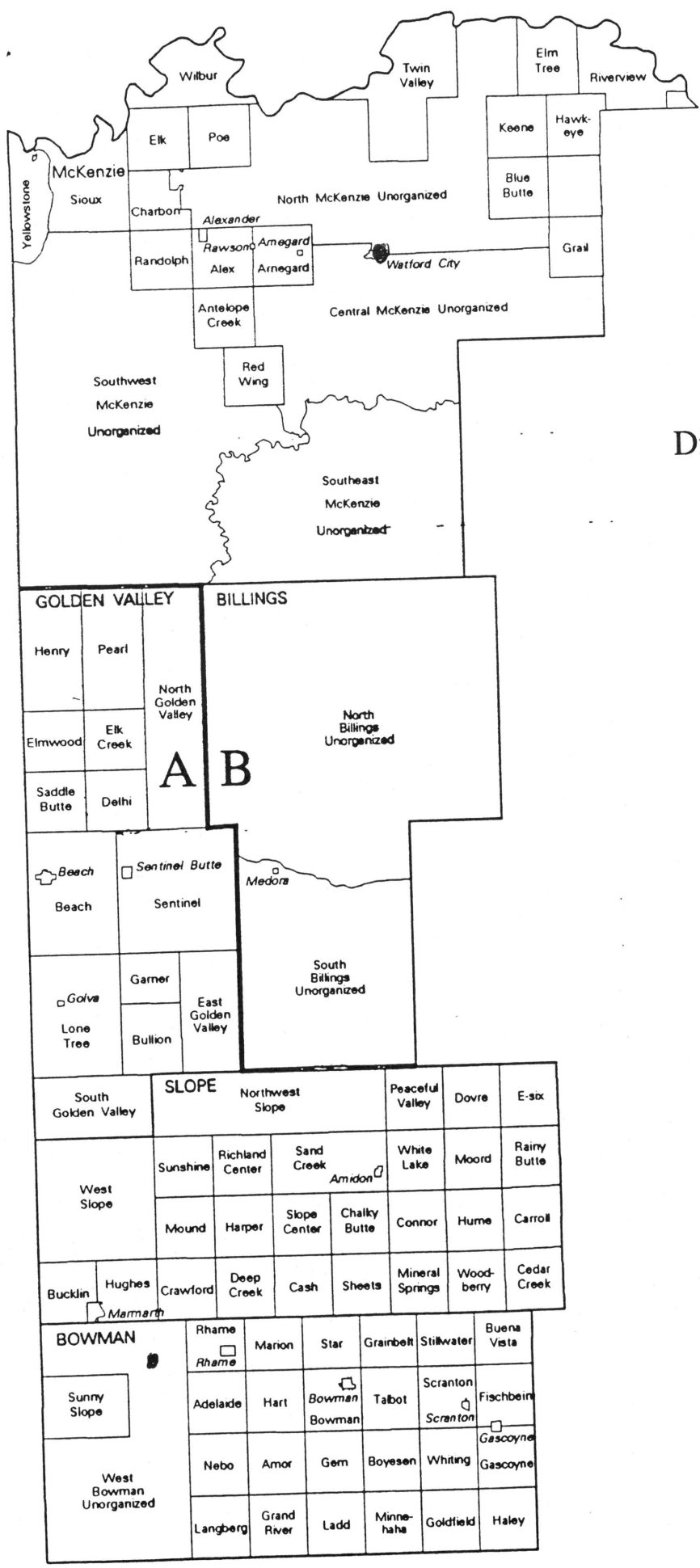
A 6,313
 B 6,366

4,059 Adults
 2,848 Indians
 1,474 Adult Indians

District 36



A 6,663
B 6,434



District 39

A 6,615
 B 6,611

A B

South Golden Valley		SLOPE				Peaceful Valley	Dovre	E-six
West Slope	Sunshine	Richland Center	Sand Creek	Amidon	White Lake	Moord	Rainy Butte	
	Mound	Harper	Slope Center	Chalky Butte	Connor	Hume	Carroll	
Bucklin	Hughes	Crawford	Deep Creek	Cash	Sheets	Mineral Springs	Woodberry	Cedar Creek
BOWMAN		Rhame	Marion	Star	Grainbelt	Stillwater	Buena Vista	
Sunny Slope	Adelaide	Hart	Bowman	Talbot	Scranton	Fischbein		
	Nebo	Amor	Gem	Boyesen	Whiting	Gascoyne		
West Bowman Unorganized	Langberg	Grand River	Ladd	Minnehaha	Goldfield	Haley		

GEOGRAPHIC SIZE OF NORTH DAKOTA'S LEGISLATIVE DISTRICTS
(IN DESCENDING ORDER OF DISTRICTS EXCEEDING 1000 SQ. MI.)

DISTRICT NO.	AREA IN SQ. MI.
39	7,239
14	4,972
2	4,559
35	4,234
28	4,203
4	4,179
7	3,354
23	3,287
12	3,267
29	2,935
6	2,876
36	2,640
31	2,620
26	2,309
10	2,159
33	2,070
27	1,925
8	1,855
24	1,520
22	1,503
20	1,416
15	1,092
16	1,011

1060

NORTH DAKOTA LEGISLATIVE DISTRICTS EFFECTIVE DECEMBER 1, 1991

Dist- rict	Population		American Indian		Area	Deviation
	Total	18 & over	Total	18 & over		
1	13,448	9,489	520	302	13	3.15
2	13,582	9,781	510	273	4,559	4.18
3	13,176	9,413	354	203	221	1.07
4	12,659	8,680	3,047	1,713	4,179	-2.90
5	13,188	10,150	171	111	8	1.16
6	13,020	9,627	84	62	2,876	-0.13
7	12,983	9,517	50	33	3,354	-0.41
8	13,608	9,389	146	96	1,855	4.38
9	12,772	7,895	8,497	4,756	942	-2.03
10	12,628	9,151	158	111	2,159	-3.14
11	12,897	9,557	154	89	3	-1.07
12	12,746	8,709	2,860	1,442	3,267	-2.23
13	12,525	8,489	102	63	18	-3.93
14	13,506	10,071	21	12	4,972	3.60
15	13,432	9,951	615	338	1,092	3.03
16	13,573	9,797	108	64	1,011	4.11
17	13,535	9,892	138	93	46	3.82
18	13,526	10,018	363	219	24	3.75
19	13,275	8,961	83	54	974	1.83
20	13,106	9,514	60	40	1,416	0.53
21	13,421	11,029	282	153	8	2.95
22	12,727	8,854	34	26	1,503	-2.38
23	13,353	10,007	31	16	3,287	2.42
24	12,545	9,453	57	39	1,520	-3.77
25	12,891	9,332	401	137	680	-1.12
26	12,994	9,548	27	19	2,309	-0.33
27	12,758	9,429	31	22	1,925	-2.14
28	13,163	10,011	20	11	4,203	0.97
29	13,317	9,440	54	27	2,935	2.07
30	13,324	9,962	656	399	43	2.20
31	12,472	8,589	145	63	2,620	-4.33
32	13,537	9,476	543	272	4	3.84
33	13,060	8,845	243	133	2,070	0.18
34	12,478	8,850	295	156	5	-4.29
35	12,679	8,739	2,865	1,479	4,234	-2.75
36	13,097	8,914	101	55	2,640	0.46
37	12,459	9,024	85	46	9	-4.43
38	12,689	8,928	121	72	149	-2.67
39	13,226	9,214	119	63	7,239	1.45
40	12,646	8,657	285	140	58	-3.00
41	12,657	9,408	110	69	29	-2.91
42	13,444	10,855	449	258	2	3.12
43	13,525	10,296	195	115	12	3.74
44	12,583	9,670	108	62	2	-3.48
45	12,554	10,073	100	64	16	-3.70
46	12,534	9,382	54	42	17	-3.86
47	13,347	9,667	174	99	25	2.38
48	12,907	9,905	109	90	8	-0.98
49	13,228	9,807	182	87	16	1.47