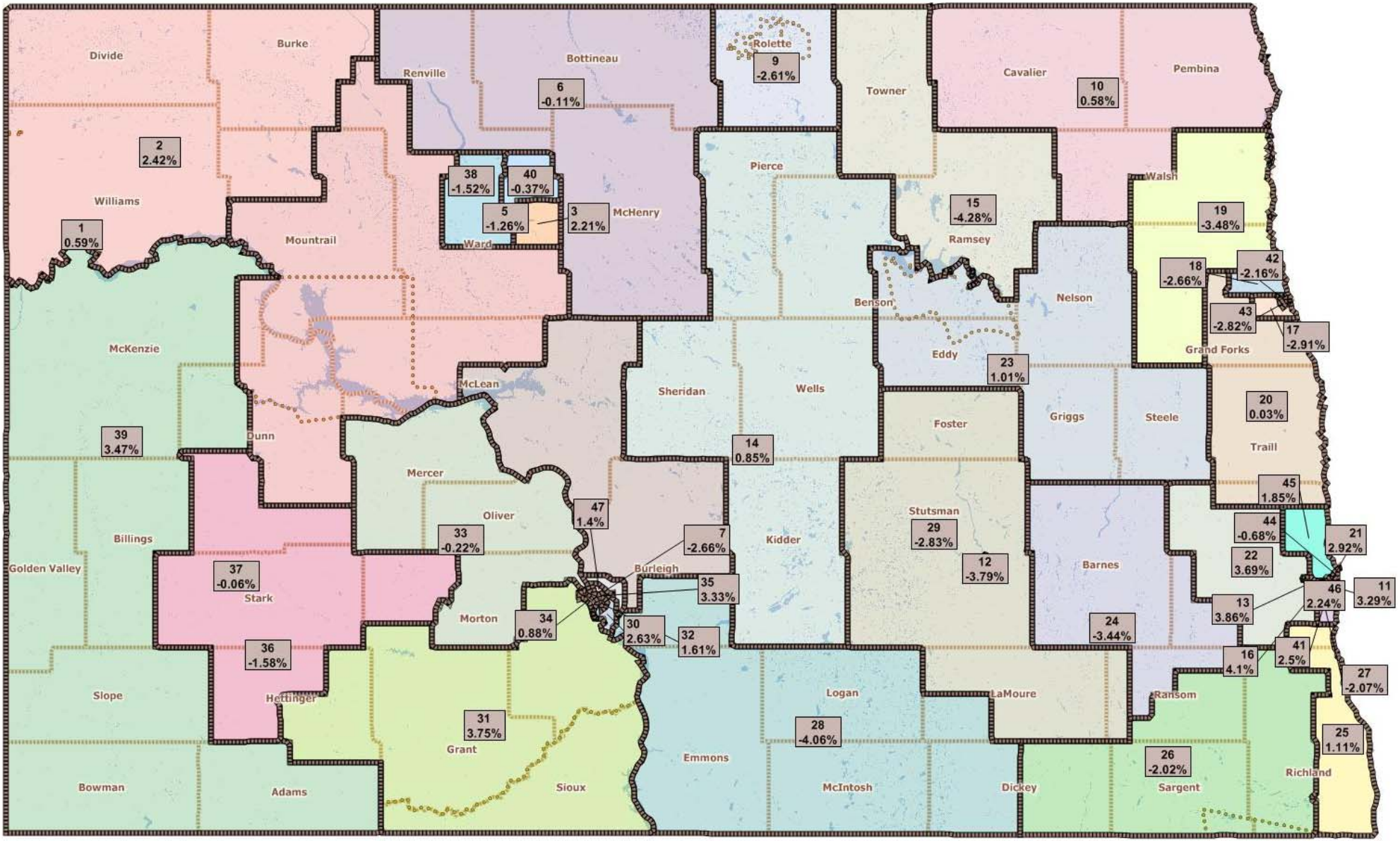
Divide
Burke
Renville
Bottineau
Rolette
9
-2.61%
Towner
Cavalier
10
0.58%
Pembina
6
-0.11%
2
2.42%
Pierce
Walsh
38
-1.52%
40
-0.37%
Williams
5
-1.26%
3
2.21%
McHenry
15
-4.28%
19
-3.48%
1
0.59%
Mountrail
Ward
Ramsey
18
-2.66%
42
-2.16%
Benson
Nelson
43
-2.82%
17
-2.91%
McKenzie
Eddy
Grand Forks
23
1.01%
McLean
Sheridan
Wells
20
0.03%
39
3.47%
Foster
Griggs
Steele
Traill
Dunn
14
0.85%
Mercer
45
1.85%
47
1.4%
Stutsman
Oliver
29
-2.83%
44
-0.68%
21
2.92%
Billings
33
-0.22%
7
-2.66%
Kidder
22
3.69%
Golden Valley
Burleigh
12
-3.79%
Barnes
35
3.33%
37
-0.06%
Stark
46
2.24%
11
3.29%
Morton
34
0.88%
13
3.86%
30
2.63%
32
1.61%
24
-3.44%
36
-1.58%
16
4.1%
41
2.5%
Slope
Hettinger
Logan
LaMoure
Ransom
27
-2.07%
31
3.75%
28
-4.06%
Grant
Emmons
25
1.11%
26
-2.02%
Bowman
Adams
Sioux
McIntosh
Dickey
Sargent
Richland

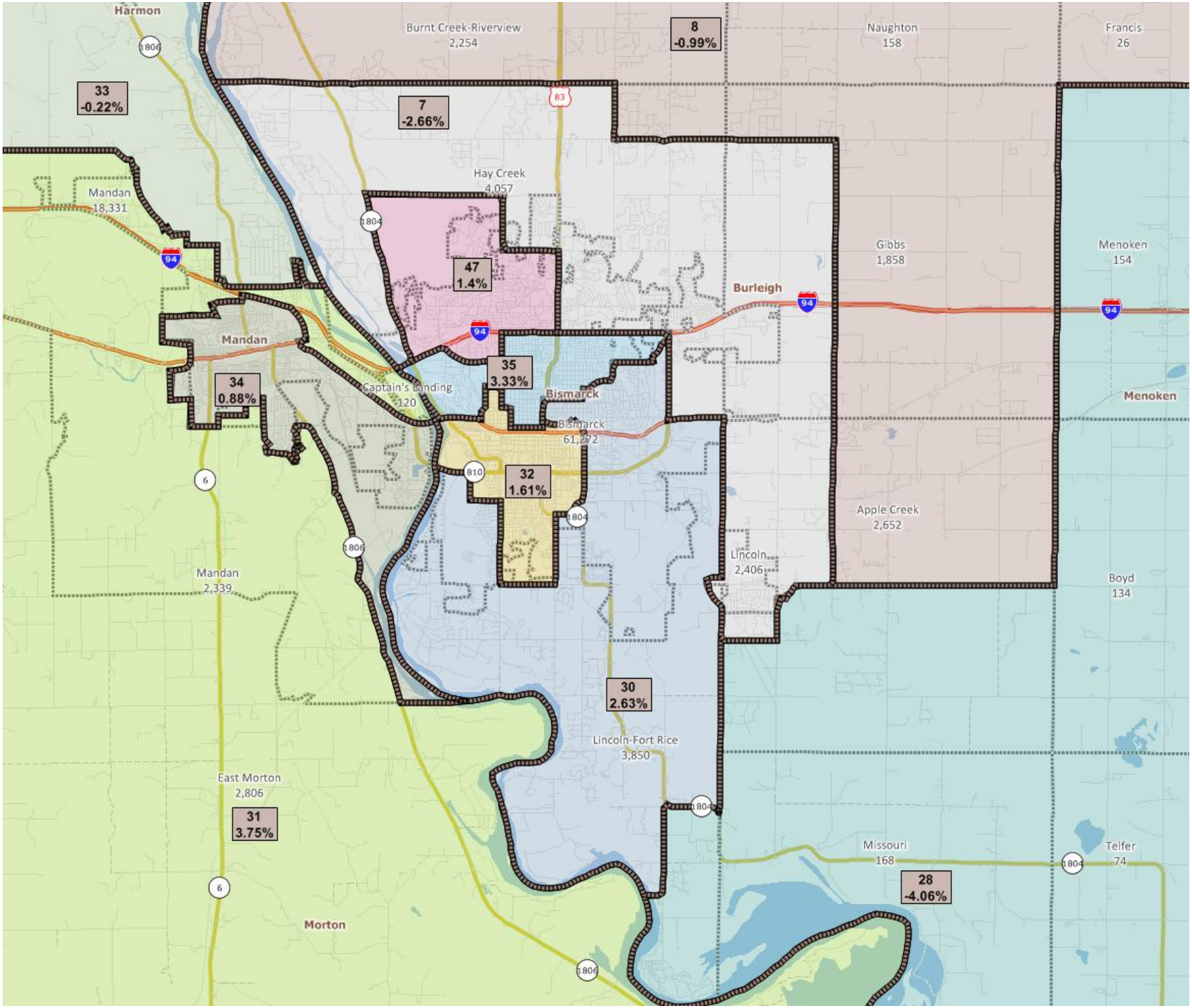
Harmon
Burnt Creek-Riverview
2,254
8
-0.99%
Naughton
158
Francis
26
33
-0.22%
7
-2.66%
Hay Creek
4,057
Mandan
18,331
47
1.4%
Gibbs
1,858
Menoken
154
Burleigh
Mandan
35
3.33%
34
0.88%
Captain's Landing
120
Bismarck
Menoken
Bismarck
61,272
32
1.61%
Apple Creek
2,652
Lincoln
2,406
Mandan
2,339
Boyd
134
30
2.63%
Lincoln-Fort Rice
3,850
East Morton
2,806
31
3.75%
Missouri
168
Telfer
74
28
-4.06%
Morton

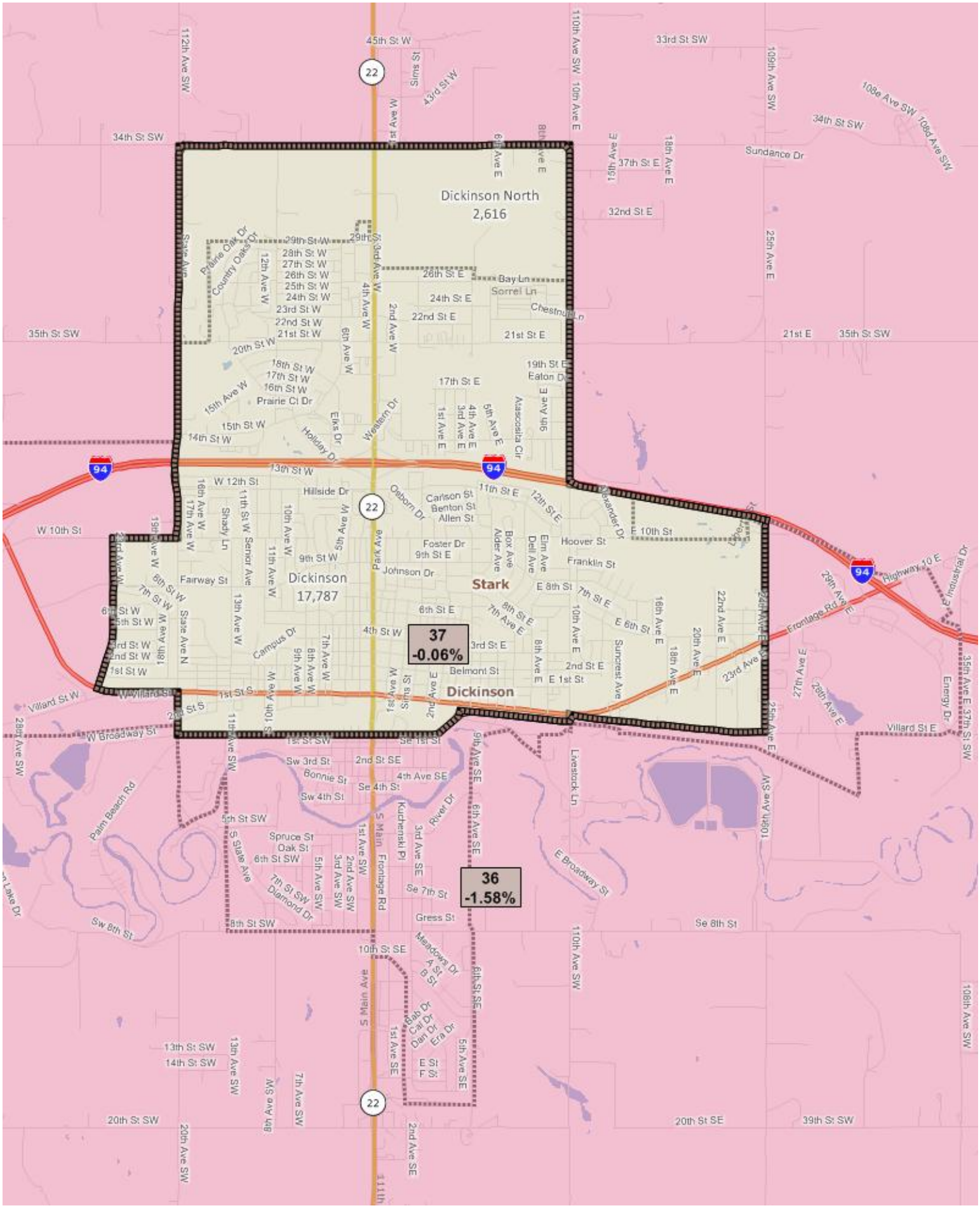

Dickinson North
2,616
Dickinson
17,787
Stark
Dickinson
37
-0.06%
36
-1.58%
45th St W
33rd St SW
34th St SW
35th St SW
21st E
W 12th St
13th St W
11th St E
W 10th St
E 10th St
Hillside Dr
Carlson St
Benton St
Allen St
Foster Dr
9th St E
Johnson Dr
Hoover St
Franklin St
E 8th St
7th St E
E 6th St
6th St E
4th St W
3rd St E
Belmont St
2nd St E
E 1st St
1st St S
W Villard St
Villard St W
W Broadway St
Villard St E
Sundance Dr
Highway 10 E
Frontage Rd
Sw 3rd St
2nd St SE
Bonnie St
4th Ave SE
Se 4th St
Sw 4th St
5th St SW
Spruce St
Oak St
6th St SW
7th St SW
Diamond Dr
Se 7th St
Gress St
8th St SW
Se 8th St
10th St SE
Meadows Dr
A St
B St
Bab Dr
Cal Dr
Dan Dr
Era Dr
E St
F St
13th St SW
14th St SW
20th St SW
20th St SE
39th St SW
Palm Beach Rd
Sw 8th St
Livestock Ln
E Broadway St
Sundance Dr
Chestnut Ln
Sorrel Ln
Bay Ln
Eaton Dr
Prairie Ct Dr
Holiday Dr
Western Dr
Elks Dr
Park Ave
Campus Dr
Fairway St
Shady Ln
Senior Ave
State Ave
Kuchenski Pl
River Dr
S Main Ave
Frontage Rd
Suncrest Ave
Energy Dr
Industrial Dr
Sims St
Alexander Dr
Atascosita Cir
Box Ave
Alder Ave
Elm Ave
Dell Ave
Prairie Oak Dr
Country Oaks Dr

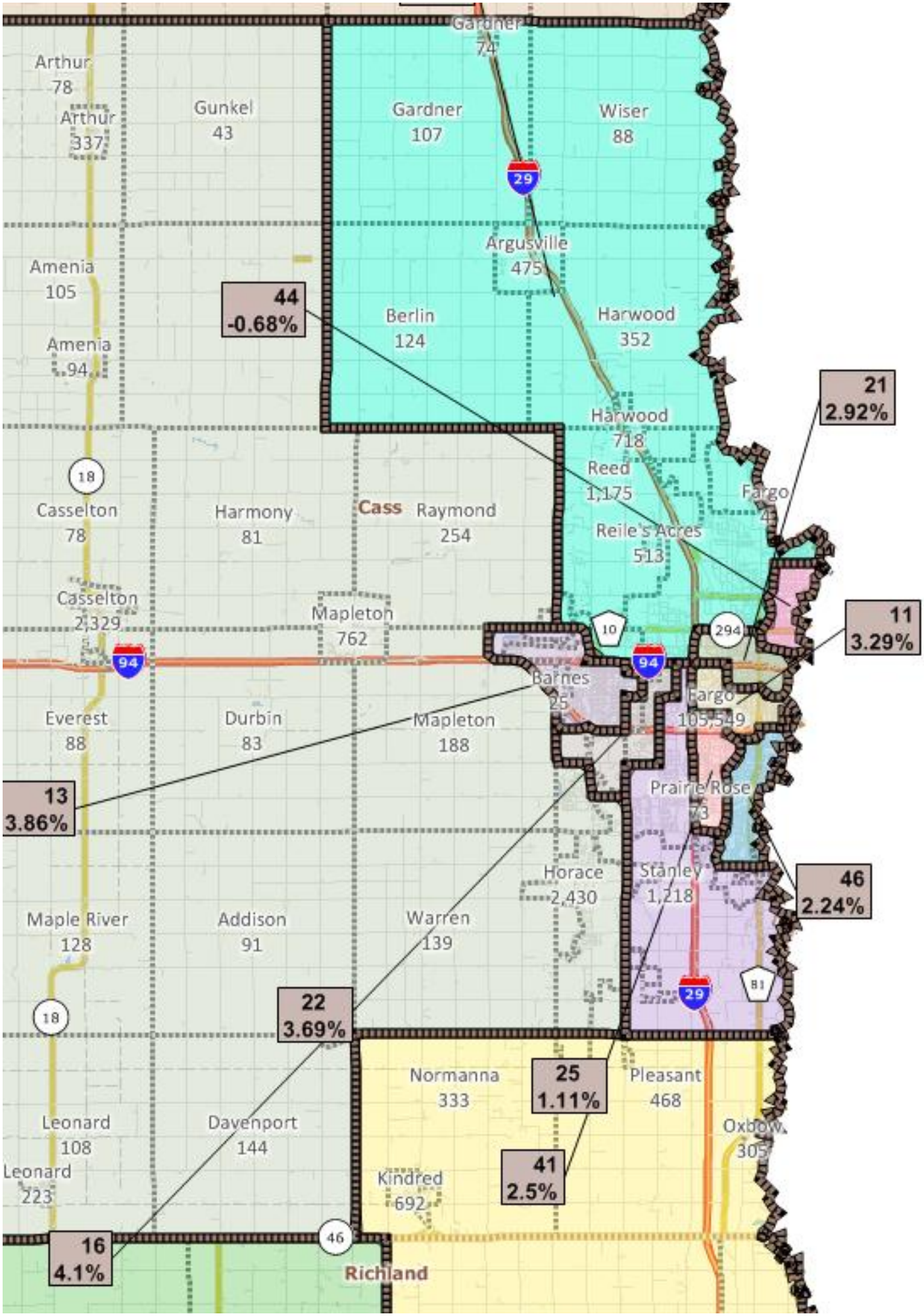
Gardner
74
Arthur
78
Arthur
337
Gunkel
43
Gardner
107
Wiser
88
29
Argusville
475
Amenia
105
44
-0.68%
Berlin
124
Harwood
352
Amenia
94
21
2.92%
Harwood
718
Reed
1,175
Fargo
Reile's Acres
513
18
Casselton
78
Harmony
81
Cass
Raymond
254
Casselton
2,329
Mapleton
762
10
294
11
3.29%
94
94
Barnes
25
Fargo
105,549
Everest
88
Durbin
83
Mapleton
188
13
3.86%
Prairie Rose
73
Horace
2,430
Stanley
1,218
46
2.24%
Maple River
128
Addison
91
Warren
139
29
81
18
22
3.69%
Normanna
333
25
1.11%
Pleasant
468
Leonard
108
Davenport
144
Oxbow
305
41
2.5%
Leonard
223
Kindred
692
46
16
4.1%
Richland

Falconer
304
Rye
297
18
-2.66%
42
-2.16%
Grand Forks
52,838
43
-2.82%
Brenna
725
Grand Forks
505
17
-2.91%

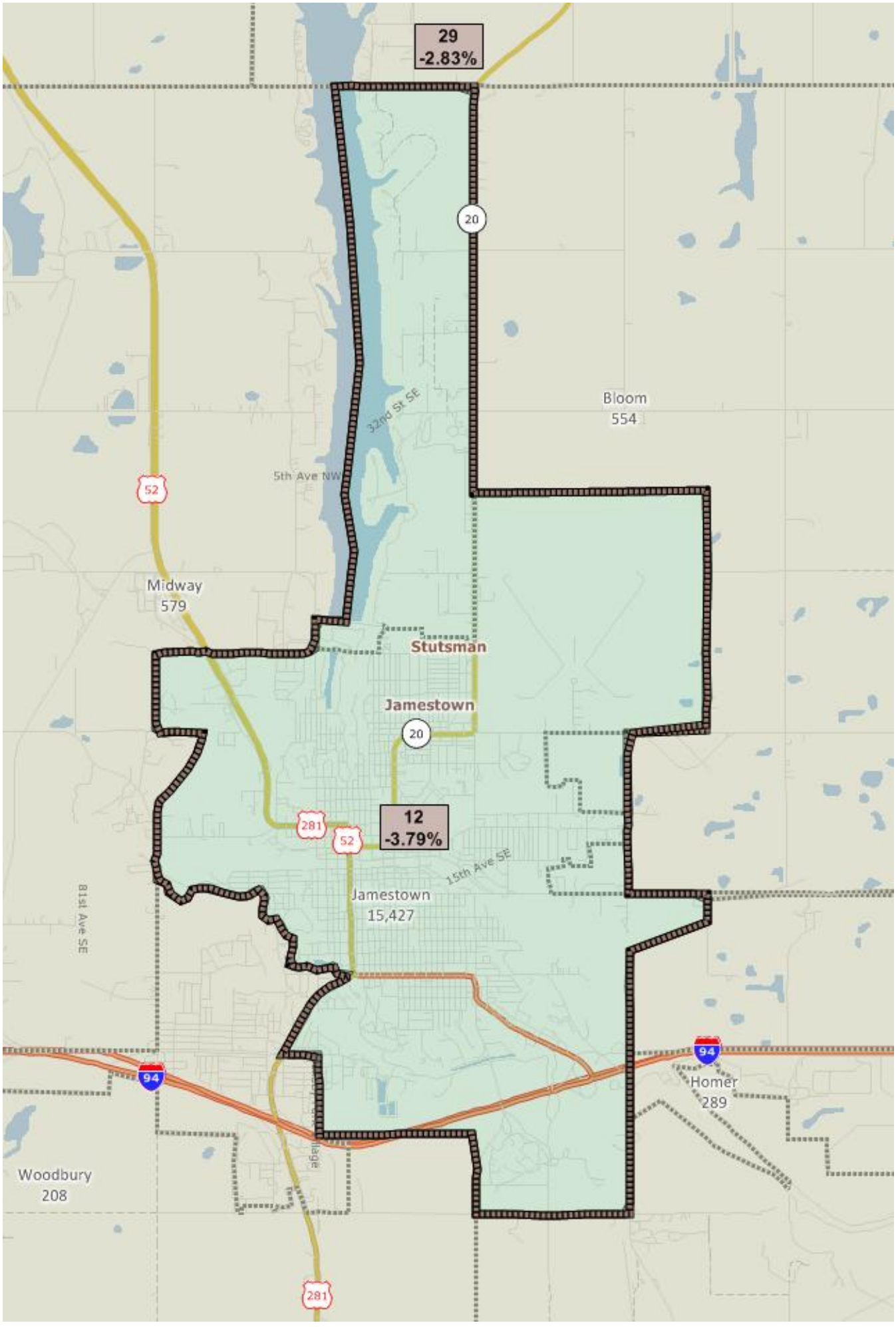
29
-2.83%
20
Bloom
554
32nd St SE
5th Ave NW
52
Midway
579
Stutsman
Jamestown
20
12
-3.79%
281
52
15th Ave SE
81st Ave SE
Jamestown
15,427
94
94
Homer
289
Woodbury
208
281

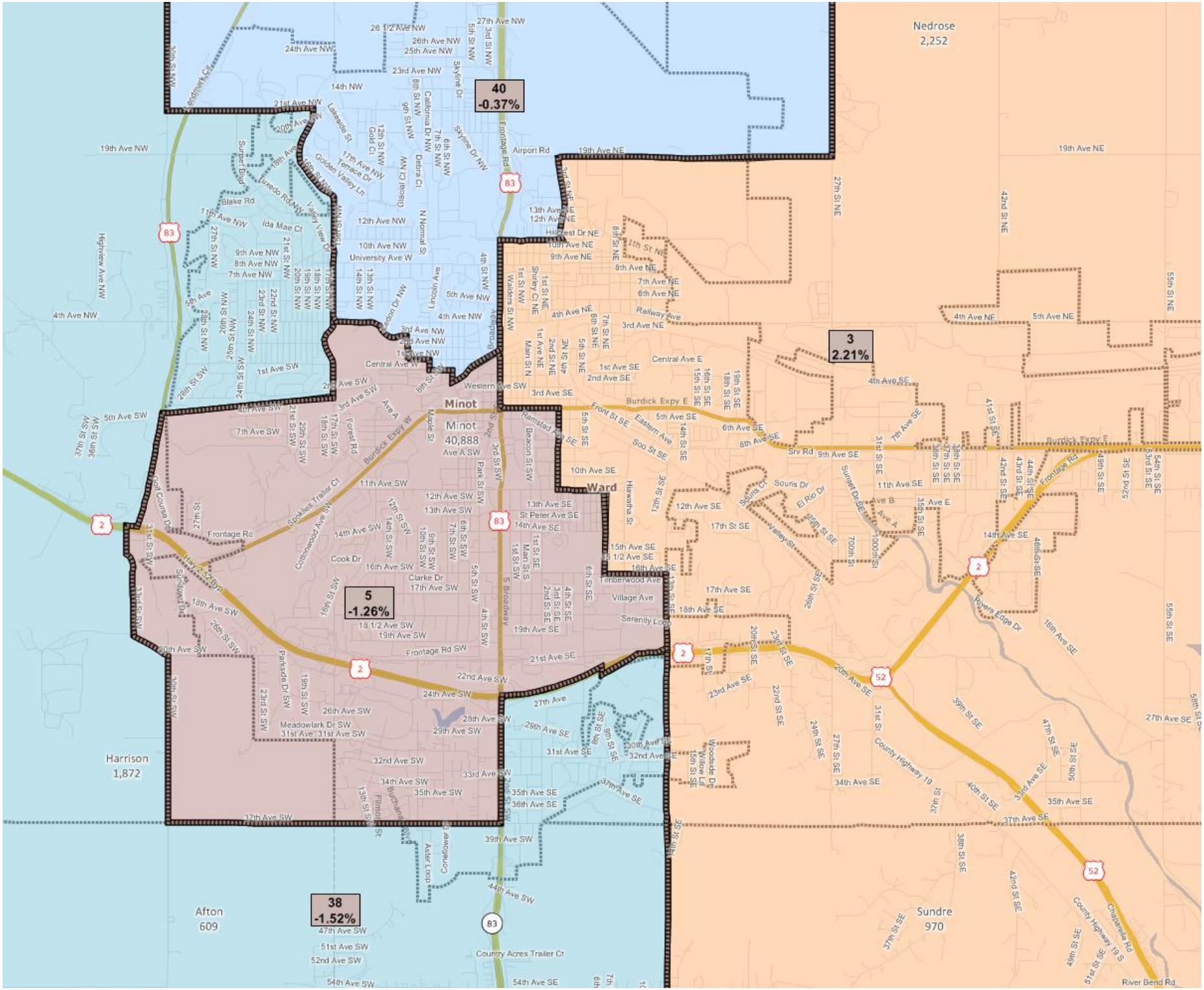
Nedrose
2,252
40
-0.37%
3
2.21%
Minot
Minot
40,888
Ward
5
-1.26%
Harrison
1,872
Afton
609
38
-1.52%
Sundre
970
Burdick Expy E
Frontage Rd
Airport Rd
Central Ave E
Central Ave W
Western Ave SW
Broadway
S Broadway
Main St N
Main St S
Soo St SE
Eastern Ave
Front St SE
Ramstad Dr SE
Beacon St SW
Park St SW
Maple St
Ave A SW
Ave A
Ave B
Ave E
Srv Rd
Railway Ave
Hiawatha St
Souris Ct
Souris Dr
El Rio Dr
Sunset Dr SE
Valley St
Village Ave
Timberwood Ave
Serenity Loop
Rivers Edge Dr
Cook Dr
Clarke Dr
Meadowlark Dr SW
Country Acres Trailer Ct
Chateaude Rd
River Bend Rd
County Highway 19
Lake Shore Dr
Golf Course Dr
Spokliea Trailer Ct
Cottonwood Ave SW
Parkside Dr SW
Sundowner Dr
Hwy 2 Byp
Skyline Dr
Skyline Dr NW
Lakeside St
Golden Valley Ln
Terrace Dr
Tuxedo Rd NW
Lakeview Dr
Ida Mae Ct
Blake Rd
Debra Ct
Gabriel Ct NW
Gold Ct
California Dr NW
Lincoln Ave
Broadway
Woodside Dr
Willow Ln
Aster Loop
Cornflower Dr
Buchanan St
Filmore St
Shirley Ct NE
Walders St NW
Hillcrest Dr NE
Sunset Blvd
Highview Ave NW
Lincoln Dr NW
Country Acres Trailer Ct
1st St NW
2nd St NW
3rd St NW
4th St NW
5th St NW
6th St NW
7th St NW
8th St NW
9th St NW
10th St NW
11th St NW
12th St NW
13th St NW
14th St NW
15th St NW
16th St NW
17th St NW
18th St NW
19th St NW
20th St NW
21st St NW
22nd St NW
23rd St NW
24th St NW
25th St NW
26th St NW
27th St NW
28th St SW
29th St SW
30th St SW
31st St SW
32nd St SW
33rd St SW
34th St SW
35th St SW
36th St SW
37th St SW
1st St NE
2nd St NE
3rd St NE
4th St NE
5th St NE
6th St NE
7th St NE
8th St NE
9th St NE
10th St NE
11th St NE
12th St NE
13th St NE
14th St NE
15th St NE
16th St NE
17th St NE
18th St NE
19th St NE
20th St NE
21st St NE
22nd St NE
23rd St NE
24th St NE
25th St NE
26th St NE
27th St NE
28th St NE
29th St NE
30th St NE
31st St NE
32nd St NE
33rd St NE
34th St NE
35th St NE
36th St NE
37th St NE
38th St NE
39th St NE
40th St NE
41st St NE
42nd St NE
43rd St NE
44th St NE
45th St NE
46th St NE
47th St NE
48th St NE
49th St NE
50th St NE
51st St NE
52nd St NE
53rd St NE
54th St NE
55th St NE
1st St SE
2nd St SE
3rd St SE
4th St SE
5th St SE
6th St SE
7th St SE
8th St SE
9th St SE
10th St SE
11th St SE
12th St SE
13th St SE
14th St SE
15th St SE
16th St SE
17th St SE
18th St SE
19th St SE
20th St SE
21st St SE
22nd St SE
23rd St SE
24th St SE
25th St SE
26th St SE
27th St SE
28th St SE
29th St SE
30th St SE
31st St SE
32nd St SE
33rd St SE
34th St SE
35th St SE
36th St SE
37th St SE
38th St SE
39th St SE
40th St SE
41st St SE
42nd St SE
43rd St SE
44th St SE
45th St SE
46th St SE
47th St SE
48th St SE
49th St SE
50th St SE
51st St SE
52nd St SE
53rd St SE
54th St SE
55th St SE
1st Ave NW
2nd Ave NW
3rd Ave NW
4th Ave NW
5th Ave NW
6th Ave NW
7th Ave NW
8th Ave NW
9th Ave NW
10th Ave NW
11th Ave NW
12th Ave NW
13th Ave NW
14th Ave NW
15th Ave NW
16th Ave NW
17th Ave NW
18th Ave NW
19th Ave NW
20th Ave NW
21st Ave NW
22nd Ave NW
23rd Ave NW
24th Ave NW
25th Ave NW
26th Ave NW
26 1/2 Ave NW
27th Ave NW
1st Ave SW
2nd Ave SW
3rd Ave SW
4th Ave SW
5th Ave SW
6th Ave SW
7th Ave SW
8th Ave SW
9th Ave SW
10th Ave SW
11th Ave SW
12th Ave SW
13th Ave SW
14th Ave SW
15th Ave SW
16th Ave SW
17th Ave SW
18th Ave SW
18 1/2 Ave SW
19th Ave SW
20th Ave SW
21st Ave SW
22nd Ave SW
23rd Ave SW
24th Ave SW
25th Ave SW
26th Ave SW
27th Ave SW
28th Ave SW
29th Ave SW
30th Ave SW
31st Ave SW
32nd Ave SW
33rd Ave SW
34th Ave SW
35th Ave SW
36th Ave SW
37th Ave SW
38th Ave SW
39th Ave SW
40th Ave SW
41st Ave SW
42nd Ave SW
43rd Ave SW
44th Ave SW
45th Ave SW
46th Ave SW
47th Ave SW
48th Ave SW
49th Ave SW
50th Ave SW
51st Ave SW
52nd Ave SW
53rd Ave SW
54th Ave SW
1st Ave NE
2nd Ave NE
3rd Ave NE
4th Ave NE
5th Ave NE
6th Ave NE
7th Ave NE
8th Ave NE
9th Ave NE
10th Ave NE
11th Ave NE
12th Ave NE
13th Ave NE
1st Ave SE
2nd Ave SE
3rd Ave SE
4th Ave SE
5th Ave SE
6th Ave SE
7th Ave SE
8th Ave SE
9th Ave SE
10th Ave SE
11th Ave SE
12th Ave SE
13th Ave SE
14th Ave SE
15th Ave SE
15 1/2 Ave SE
16th Ave SE
17th Ave SE
18th Ave SE
19th Ave SE
20th Ave SE
21st Ave SE
22nd Ave SE
23rd Ave SE
24th Ave SE
25th Ave SE
26th Ave SE
27th Ave SE
28th Ave SE
29th Ave SE
30th Ave SE
31st Ave SE
32nd Ave SE
33rd Ave SE
34th Ave SE
35th Ave SE
36th Ave SE
37th Ave SE
38th Ave SE
39th Ave SE
40th Ave SE
41st Ave SE
42nd Ave SE
43rd Ave SE
44th Ave SE
45th Ave SE
46th Ave SE
47th Ave SE
48th Ave SE
49th Ave SE
50th Ave SE
51st Ave SE
52nd Ave SE
53rd Ave SE
54th Ave SE
2
83
52

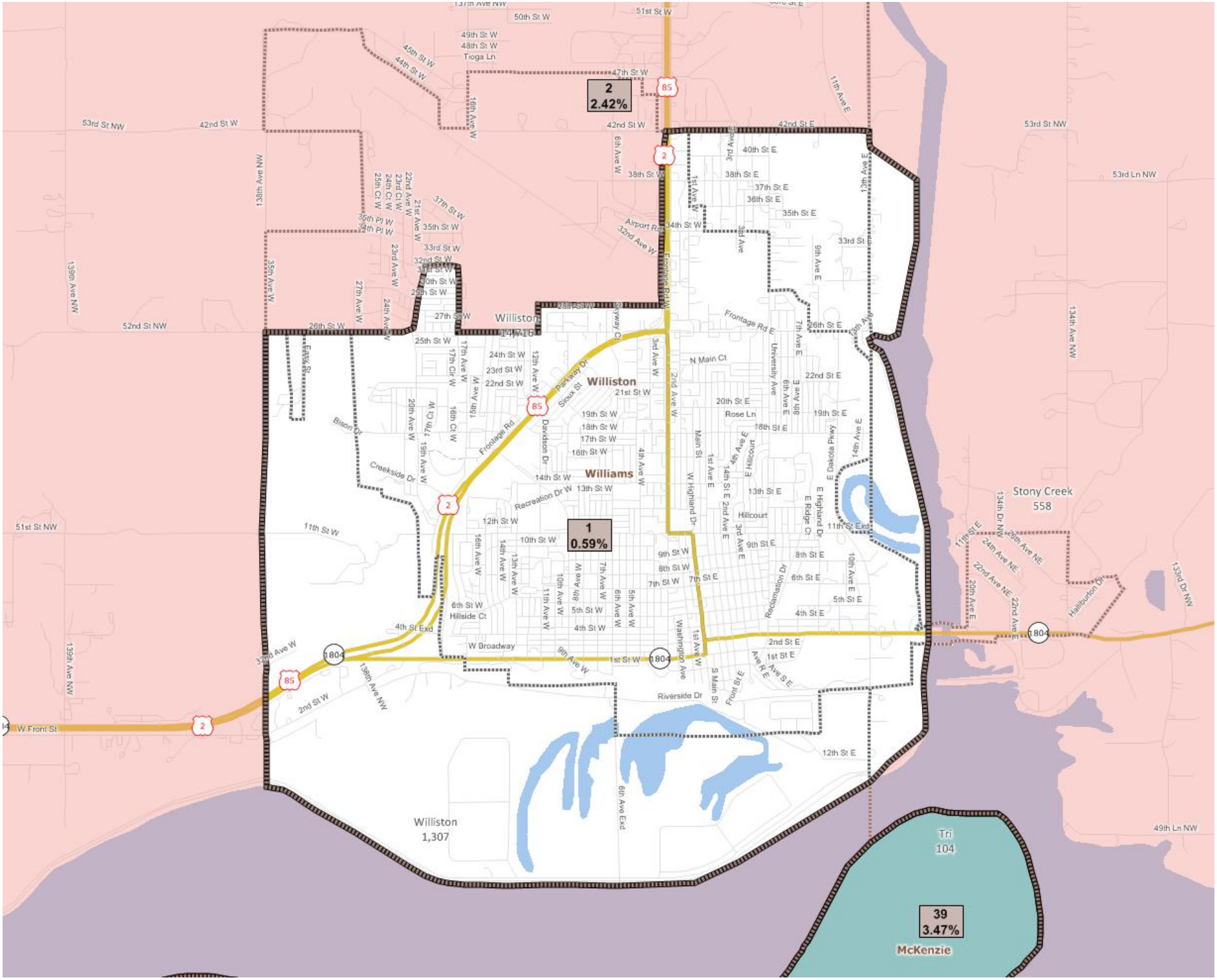

2
2.42%
1
0.59%
39
3.47%
Williston
14/16
Williston
Williams
Stony Creek
558
Williston
1,307
Tri
104
McKenzie