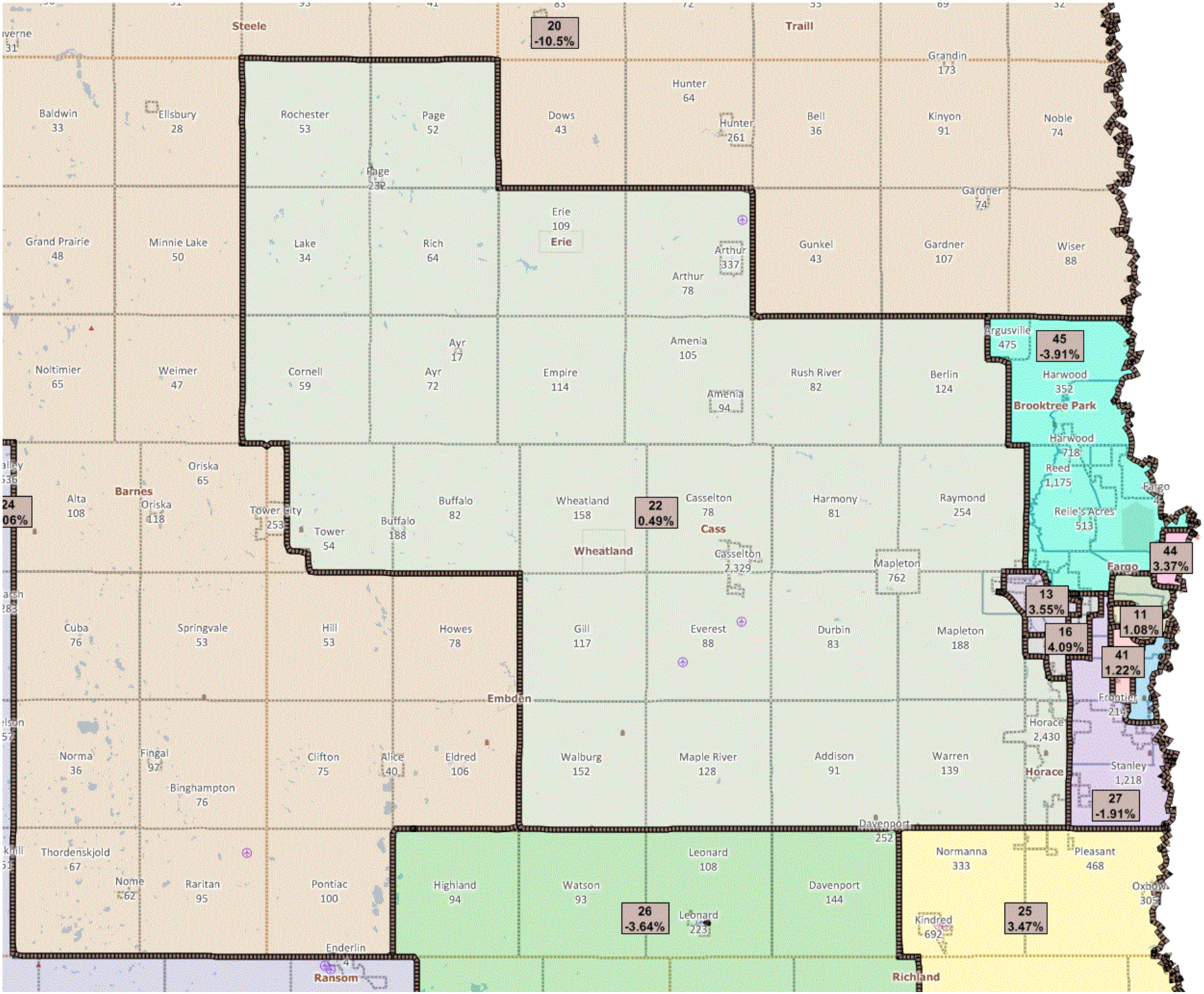
Steele
20
-10.5%
Traill
Grandin
173
Hunter
64
Baldwin
33
Ellsbury
28
Rochester
53
Page
52
Dows
43
Hunter
261
Bell
36
Kinyon
91
Noble
74
Page
232
Gardner
74
Erie
109
Erie
Grand Prairie
48
Minnie Lake
50
Lake
34
Rich
64
Arthur
337
Arthur
78
Gunkel
43
Gardner
107
Wiser
88
Argusville
475
45
-3.91%
Noltimier
65
Weimer
47
Cornell
59
Ayr
17
Ayr
72
Empire
114
Amenia
105
Amenia
94
Rush River
82
Berlin
124
Harwood
352
Brooktree Park
Harwood
718
Reed
1,175
Oriska
65
Barnes
Alta
108
Oriska
118
Tower City
253
Tower
54
Buffalo
188
Buffalo
82
Wheatland
158
22
0.49%
Casselton
78
Cass
Harmony
81
Raymond
254
Reile's Acres
513
Fargo
Wheatland
Casselton
2,329
Mapleton
762
44
3.37%
13
3.55%
11
1.08%
16
4.09%
41
1.22%
Cuba
76
Springvale
53
Hill
53
Howes
78
Gill
117
Everest
88
Durbin
83
Mapleton
188
Embden
Frontier
214
Horace
2,430
Norma
36
Fingal
97
Binghampton
76
Clifton
75
Alice
40
Eldred
106
Walburg
152
Maple River
128
Addison
91
Warren
139
Horace
Stanley
1,218
27
-1.91%
Davenport
252
Thordenskjold
67
Nome
62
Raritan
95
Pontiac
100
Highland
94
Watson
93
26
-3.64%
Leonard
108
Leonard
223
Davenport
144
Normanna
333
Pleasant
468
Oxbow
305
Kindred
692
25
3.47%
Enderlin
Ransom
Richland

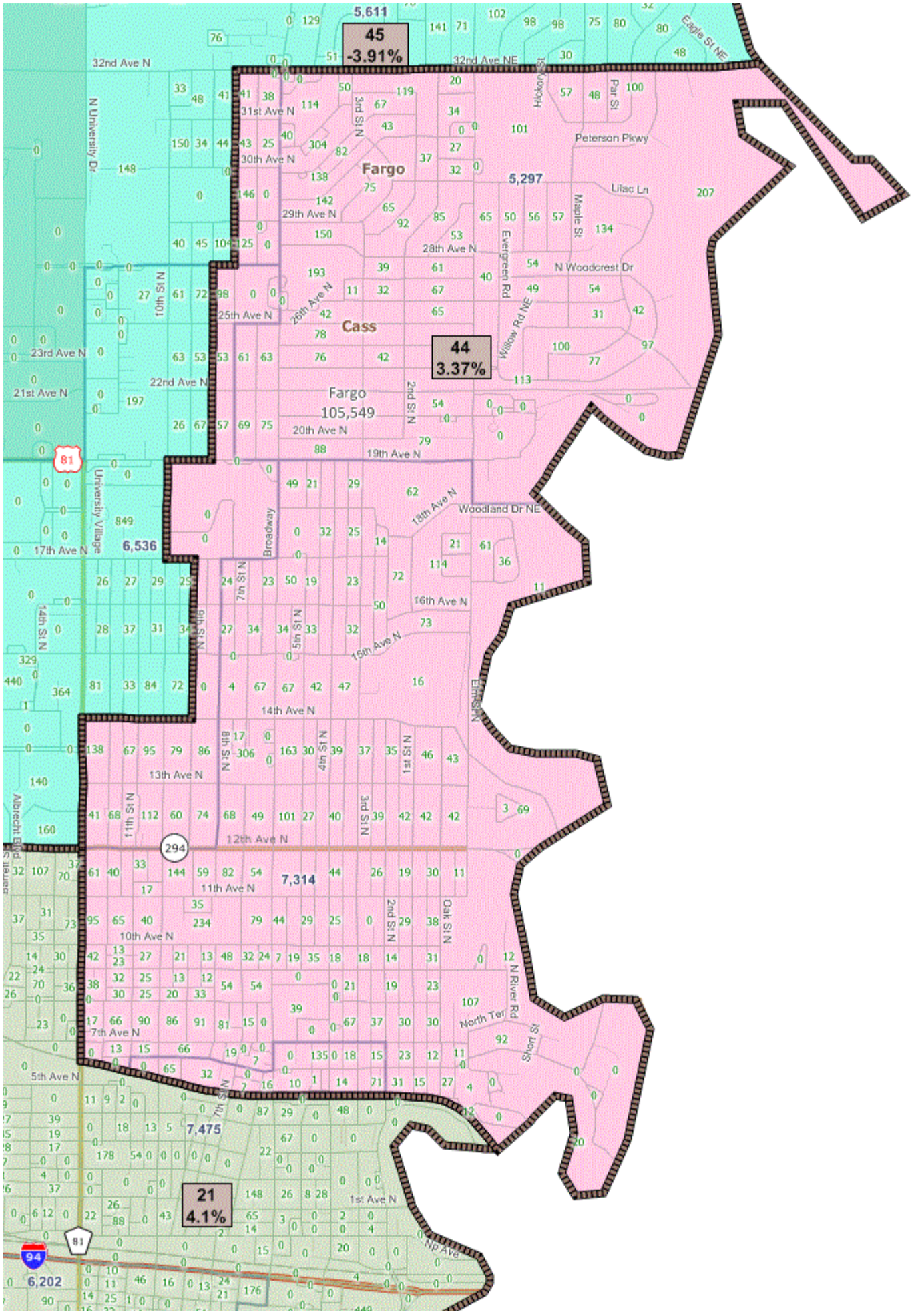
5,611
45
-3.91%
Fargo
5,297
Cass
44
3.37%
Fargo
105,549
6,536
7,314
7,475
21
4.1%
6,202
32nd Ave N
32nd Ave NE
31st Ave N
30th Ave N
29th Ave N
28th Ave N
25th Ave N
23rd Ave N
22nd Ave N
21st Ave N
20th Ave N
19th Ave N
18th Ave N
17th Ave N
16th Ave N
15th Ave N
14th Ave N
13th Ave N
12th Ave N
11th Ave N
10th Ave N
7th Ave N
5th Ave N
1st Ave N
Np Ave
Woodland Dr NE
Peterson Pkwy
Lilac Ln
N Woodcrest Dr
Eagle St NE
Hickory St
Par St
Maple St
Evergreen Rd
Willow Rd NE
N University Dr
University Village
Broadway
3rd St N
2nd St N
1st St N
4th St N
5th St N
6th St N
7th St N
8th St N
10th St N
11th St N
14th St N
Albrecht Blvd
Ernest N
Oak St N
N River Rd
North Ten
Short St
81
294
94

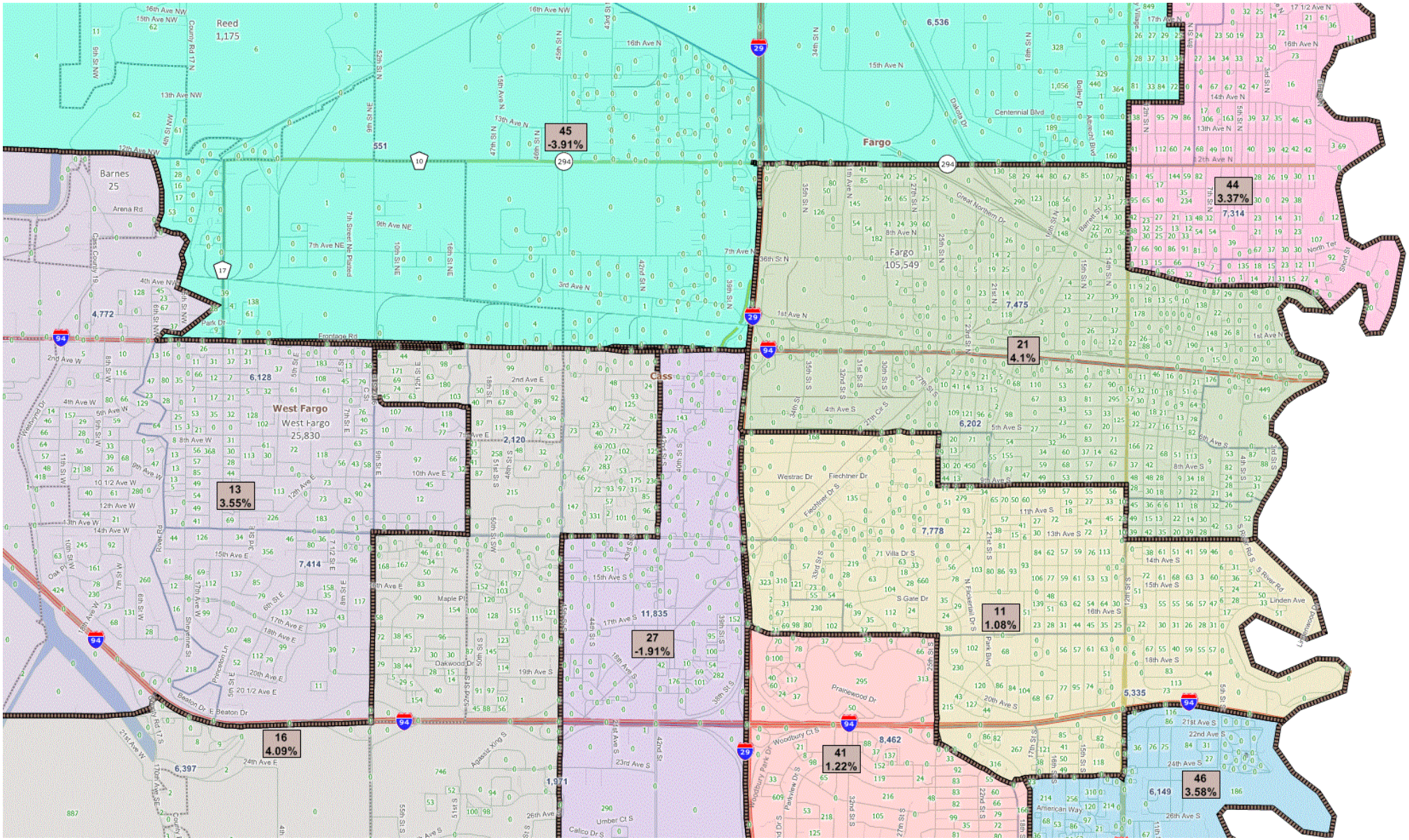
Reed
1,175
Barnes
25
Fargo
6,536
Fargo
105,549
West Fargo
West Fargo
25,830
Cass
45
-3.91%
44
3.37%
7,314
21
4.1%
13
3.55%
27
-1.91%
11
1.08%
41
1.22%
16
4.09%
46
3.58%
6,149
4,772
6,128
7,414
2,120
11,835
7,475
6,202
7,778
8,462
5,335
6,397
1,971

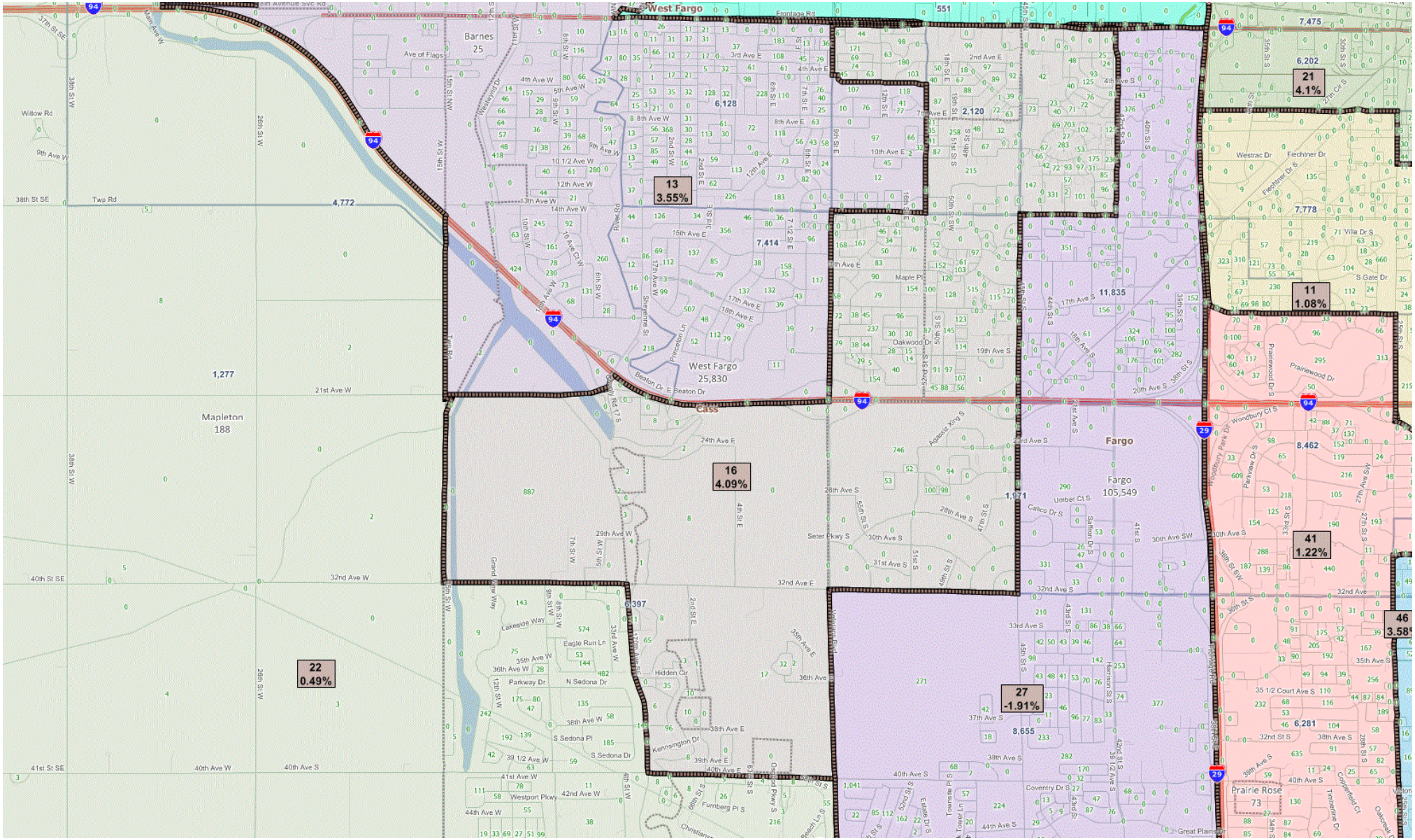
West Fargo
Barnes
25
Mapleton
188
West Fargo
25,830
Cass
Fargo
Fargo
105,549
Prairie Rose
73
13
3.55%
16
4.09%
22
0.49%
27
-1.91%
21
4.1%
11
1.08%
41
1.22%
46
3.58%
6,128
7,414
2,120
11,835
1,971
8,655
6,202
7,778
8,462
6,281
4,772
1,277
6,397
7,475
551
Frontage Rd
Twp Rd
Willow Rd
38th St SE
21st Ave W
40th St SE
32nd Ave W
32nd Ave E
40th Ave W
40th Ave S
41st St SE
Westrac Dr
Fiechtner Dr
Prairiewood Dr
Woodbury Ct S
Parkview Dr S
Lakeside Way
Eagle Run Ln
Parkway Dr
N Sedona Dr
S Sedona Pl
S Sedona Dr
Hidden Cir
Kennsington Dr
Westport Pkwy
Furnberg Pl S
Great Plains Dr
Coventry Dr S
Umber Ct S
Calico Dr S
Saffron Dr S
Harrison St S
Oakwood Dr
Maple Pl
Beaton Dr
Princeton Ln
Sheyenne St
Wesleyn Dr
Grand View Way
Seter Pkwy S
Agassiz Xing S
Harrison St S
Townsite Pl S
Tower Ln
Estate Dr S
Copperfield Ct
Timberline Dr
Oakcreek
Victon

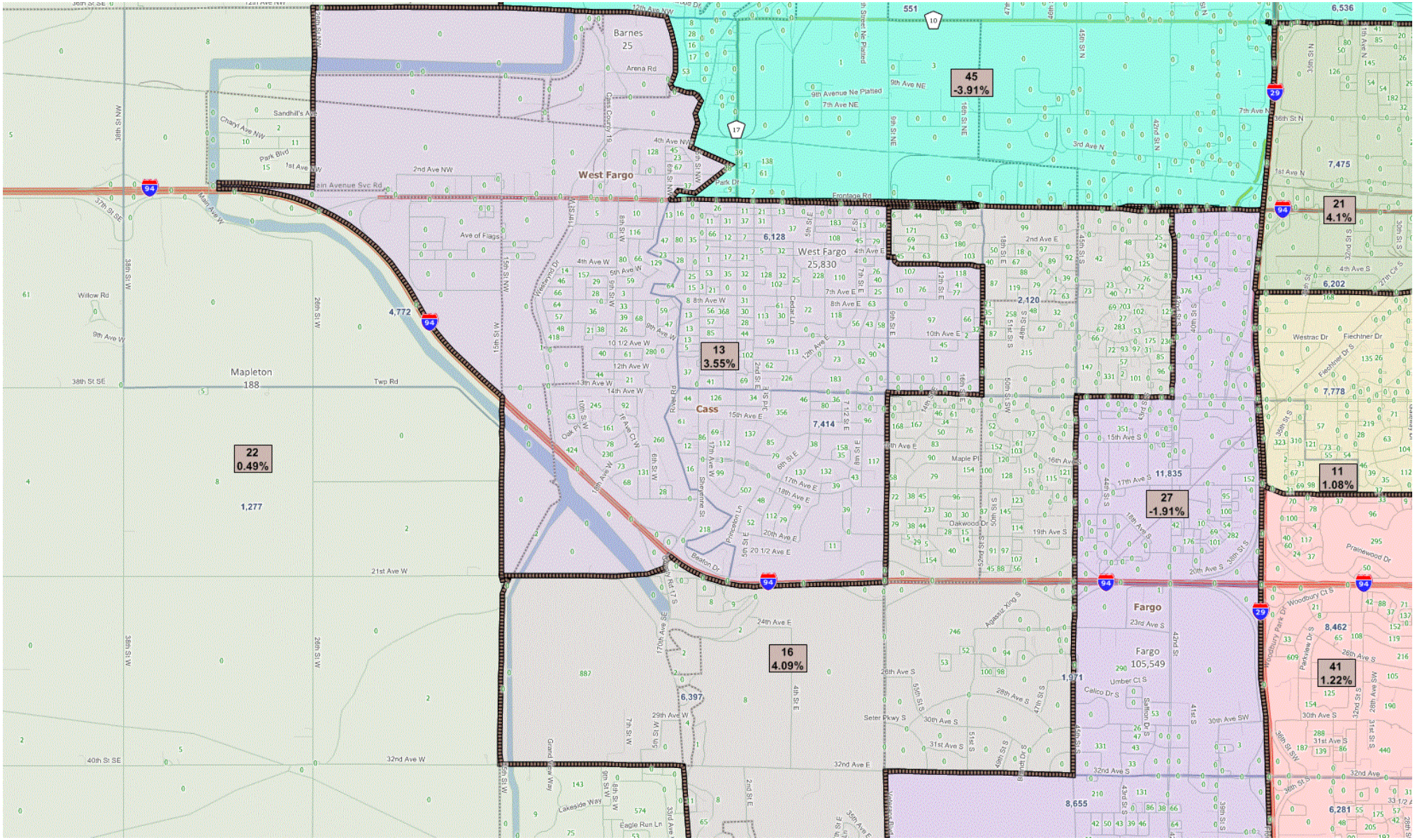
Barnes
25
West Fargo
West Fargo
25,830
Cass
Mapleton
188
Fargo
Fargo
105,549
45
-3.91%
13
3.55%
22
0.49%
16
4.09%
21
4.1%
11
1.08%
27
-1.91%
41
1.22%
6,536
7,475
6,202
7,778
6,128
4,772
7,414
2,120
11,835
8,462
1,277
6,397
1,971
8,655
6,281

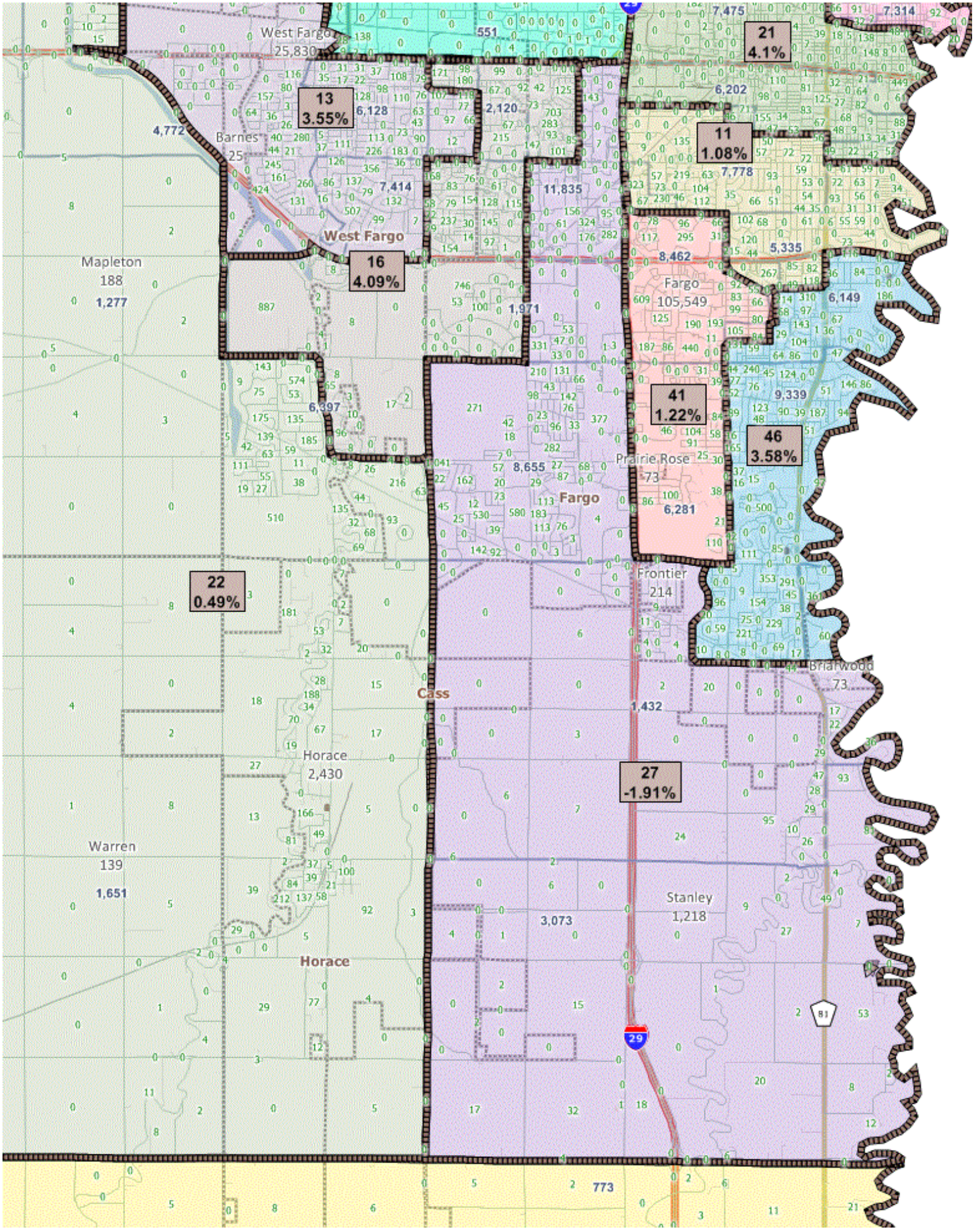

West Fargo
25,830
13
3.55%
Barnes
25
West Fargo
16
4.09%
Mapleton
188
1,277
21
4.1%
11
1.08%
Fargo
105,549
41
1.22%
46
3.58%
Prairie Rose
73
Fargo
Frontier
214
22
0.49%
Briarwood
73
Cass
Horace
2,430
27
-1.91%
Warren
139
1,651
Stanley
1,218
Horace